



# **Action Plan For Solid Waste Management**

**Tarikere Town Municipal Council**  
**Tarikere -577228**  
**Chickmangalur District**  
**Phone number (08261)223933**  
**Date of Submission 07-07-2006**

## Contents

1. Introduction	2
2. Objectives	2
3. Project Methodology	2
4. Profile of CMC	3
5. Population Growth & Density	6
6. Socio Economic Characterstic	6
7. Credibility Building Phase of Nirmala Nagar Yojane	7
8. Present Scenario of Solid Waste Management Status	7
Type of waste generated	8
Participation of stakeholders & their performance	9
Segregation	10
Primary Collection	10
Community bin system for primary collection of waste	11
Street Sweeping	12
8.5.1 Desiltation of Roadside rains	12
8.6 Secondary Storage	13
8.7 Transportation	13
8.8 Processing & Disposal of Waste	14
8.9 Problems Faced by ULB during implementation of SWM	15
Proposed Action Plan	
1. Formation of management & monitoring comities for primary collection in residential area	17
A. Involving Self help group	17
B. Involving residential welfare association (RWA's)	17
2. Conducting Awareness Programmes	19
3. Segregation	19
4. Primary Collection	19
4.1 Street sweeping details	21
4.2 Equipments for sweeping and drain cleaning	24
4.3 Door to door waste collection	24
4.3.1 Non – slum households management	25
a) Auto Tipper	25
b)Tricycle	25
c)Pushcart	25
4.4 Slum & BPL households management households management	26

4.4.1 Collection Plan	27
5 Waste Collection from Bulk Generators	28
6 Collection of constructional waste and dead animals	28
7 Contingency plan for waste collection	28
8 Placement of litter bins	29
9 Secondary storage	30
10 Transportation of waste	31
11 Processing and disposal of waste	33
12 Institutional Arrangement	35
13 Organizational structure (SWM)	37
14 Financial Requirement (SWM)	38
15 Present expenditure on SWM activities	38
16 Estimate of Capital cost for the proposed SWM Action plan	39
17 Estimate of Annual Recurring Cost	40
18 Collection of User Charges	41

## Tables

Table 1: Salient feature of the city or town	3
Table 2: Ward wise details	4
Table 3: List of declared and undeclared slums	6
Table 4: Population growth in the city or town	8
Table 5: Land use Pattern	8
Table 6: Number of groups identified under SJSRY Scheme	9
Table 7: Quantification of solid waste transported in the city or town – a week cycle	10
Table 8: Estimation of source wise waste generation	11
Table 9: Deficit Analysis in the present SWM system	15
Table 10: SWOT Analysis for the proposed SWM system	17.
Table 11: Classification of waste generators and primary collection strategy	19
Table 12: Zone wise street sweeping and road side drain cleaning frequency as per the state policy	22
Table 13: Distribution of sewers in Tarikere TMC	22
Table 15: Equipments to be produced by the ULB for Street sweeping	24
Table 16: Zoning for door to door waste collection taken up by the SHGs	24
Table 17: Collection groups for slums	26
Tabel 18: Command area wise details for door to door waste collection in slum area through SHGs/RWAs/TCGs	27
Table 19: Chart showing the collection plan for segregated waste	27
Table 20: Location and number of litter bins required in the CMC	29
Table 21: Estimation of wet waste in a day	30

Table 22: Coverage area for each secondary storage container	31
Table 23: Transport plan for Vehicles	32
Table 24: Activity Chart for SWM in a day	34
Table 25: Present working details of the SWM staff in the ULB	35
Table 26: Redeployment plan for ULB's manpower as per the proposed SWM plan	36
Table 27: Allocation of work for the supervising staff	37
Table 28: Briefing the annual expenditure of the ULB from past 3 Years	38
Table 29: The estimated capital cost as per the proposed SWM action plan	39
Table 30: The proposed annual recurring cost for SWM borne by ULB	40

## **Plates**

- Plate 1: General city or town map demarcating main roads, ward boundaries , water bodies ,  
Special features, bulk waste generators and slums and Population density distribution map
- Plate 3: Classification of roads into A, B, & C types , boundaries of packages or blocks and  
Location of low lying areas.
- Plate 4: Command area demarcation and slum grouping
- Plate 5: Location of secondary storage containers and routing of dumper placers along with  
Location of landfill site (with survey number)

## **Annexures**

- Annexure 1- Road wise details for street sweeping
- Annexure 11- Road wise schedules for street sweeping

**Name of the ULB : TARIKERE TOWN MUNICIPAL COUNCIL**

**Type of Municipal Body : Town Municipal Council**

**Population (2001) :**

0	0	3	4	0	7	3
---	---	---	---	---	---	---

**Present Population :**

0	0	3	8	0	0	0
---	---	---	---	---	---	---

**Area : 15.00 Sq. km**

**Number of wards : 20 number**

**Number of houses : 7396 number**

**Total road length : 41 kms**

**Waste generated : 13 tones per day**

**Data used for Action Plan**

**is updated as on :**

2	2	0	6	0	6
---	---	---	---	---	---

## Template for preparing action Plan for Solid Waste Management....

CMAK had taken up a study to formulate a template to prepare Action Plan for Solid Waste Management . This template is the simplest made possible , framed as per the State Policy for solid waste management prepared by the GoK in consultation with Directorate of Municipal administration & this is ready .As a case study CMAK choose Rajarajeshwari Nagar (RRN) city Municipal Council for which a brief action Plan for Solid waste Management was prepared . This template is derived from the RRN Action Plan report . This template is very brief in structure and covers all the aspect of action plan.

### **Mentor**

Mr.Nilaya Mitash I.A.S , Director of Municipal Administration was kind enough to provide the mentorship for this study. He is been constantly involved in this study guiding the whole process to frame this template in the most simplest and ready form so that any ULB can prepare their Action Plan with out technical skills or expertise.

### **Technical Panel**

Mr. Shivshankar (Executive Engineer , DMA)

Mr. Rama Kumar (AGM , SWM, KUIDFC)

Mrs . Shambavi Kamath (Environmental Engineer , KUIDFC)

### **Documentation team**

Mrs. Sapna .N (Research Associate , SWM ,CMAK)

Mrs . Deepti Nanawathi (Co-ordinator, CMAK)

Mr. Nandish H.G ( Joint Co-Ordinator , CMAK)

### **Guidelines for filling the template:**

This template is being prepared to

1. Please read the instruction sheet before filling the template.
2. Attach the supporting tables and maps where ever mentioned.
3. Follow the instruction given in brackets.
4. Read the “ Instruction to follow “ before filling the related topic.
5. Remove all the sentences in italic , italics in brackets & foot note at each page before submitting the same to the DMA Office.
6. Write the validity date & its source at the bottom of each in the given space.
7. Signature of the SWM activity in charge & Commissioner is must at the last page

## 1. Introduction

Tarikere town is a Taluk headquarter situated in Chickmangalur district on either side of national highway 206 (Banglore –Honnavaara ).Agriculture and Horticulture products are the main source of income for Tarikere town. Tarikere is an important trading centre for Areca and Betel leaves

## 2. Objectives

1. To consolidate the information on the existing system of solid waste management.
2. To detail the action plan for solid waste management in conformity with the Integrated State Policy on solid waste management and the MSW rules 2000.
3. To provide a document which would be used for procurement of equipment and services for implementation of the integrated solid waste management system and provide a baseline for all future plans for solid waste management for the city.

## 3. Project Methodology

1 A template for data collection from Tarikere TMC was prepared. The data was collected from Health and administrative section. Frequent field visits were done to check the present status of solid waste management and for data collection

2 Preparation of action plan involved the following steps

- Study of municipal solid waste (management and handling) Rules 2000
- Referred the solid waste management state policy prepared by DMA and KUIDFC for preparing the action plan
- Prepared a rough action plan by discussion with Chief officer

3 Proposed a feasible solid waste management system

#### 4. Profile of Tarikere TMC

Date of formation of the Municipal Body:

2	1	0	8	4	8
---	---	---	---	---	---

dd/ mm/ yy

Type of City or town: It's Commercial as well as Pillgrim centre

**Table 1:** Salient feature of the Tarikere Town



<b>Population (Present)</b>	38000 Number
<b>Area spread</b>	15.00Sq.Km
<b>Connectivity from nearest major center</b>	Road: 50km from Chickmanglur Rail: -240 km from Banglore Air:- Nil km Sea:- Nil km
<b>Growth potential</b>	At the rate of 25%
<b>Main tourist spot</b>	1) Kemmanugundi (36 km ) 2)Bhadra wild life Sanctuary ( 25) 3)Baba Buddan Giri (50km) 4)Hebbe falls (46 km) 5)Kalhathigiri (23 km)
<b>Annual Rainfall</b>	734.75mm
<b>Temperature</b>	Min: 12 °C Max: 38 °C

The current page data is valid as on:

3	0	0	5	0	6
---	---	---	---	---	---

Source for the data:By Survey



Ward No.	Population(a)	Area (sq.km) (b)	Households (include all khata and non-khata households)		Density of population (persons per sq.km)  (a/b) (Calculate the value using the above equation)	Shops	Choultry	Theater	Hotel	Industry	Apartments	Hostels and institutions	Meat Shop/ slaughter houses	Markets		Temple	Drain length (Km)		Road length (Km)	Dustbins		
			Slum / BPL Households	Non slum Households										veg	Non Veg		Covered	Open		A	B	C
01	1153	1.8	108	252	640.5	84	-	2	7	-	-	3	4	-	1	4	-	2.52	4.06	3	4	1
02	1297	0.17	83	188	7584.7	116	-	1	5	3	-	3	5	1	1	2	-	1.38	0.75	2	5	-
03	3237	1.27	104	243	2548.8	47	-	-	4	8	-	4	1	-	-	2	-	2.58	2.18	2	2	3
04	4891	3.3	108	252	1482.1	09	-	-	2	2	-	-	-	-	-	3	-	0.2	1.93	-	3	4
05	1162	0.1	135	315	11620	38	-	-	4	-	-	-	4	-	-	3	-	2.94	1.67	2	6	2
06	1537	3.4	184	428	452.1	16	-	-	2	1	-	-	-	-	-	2	-	1.1	4.88	-	4	3
07	2902	0.9	128	300	3224.4	24	-	-	6	2	-	3	1	-	-	5	-	3.6	3.65	-	5	4
08	1588	0.06	82	194	24812.5	24	-	-	4	-	-	4	-	-	-	4	-	1.62	0.84	-	4	5
09	1311	0.22	93	217	5980.8	28	2	-	3	-	-	4	-	-	-	5	-	4.79	3.4	2	5	-
10	1159	0.07	77	177	17667.7	81	2	-	10	-	-	2	1	-	-	4	-	4.167	2.7	2	6	1
11	1199	0.5	88	187	2398	2	1	-	1	-	-	2	-	-	-	5	-	2.136	1.1	-	5	6
12	1274	0.07	102	214	18517.4	3	-	-	0	-	-	-	-	-	-	3	-	2.322	1.2	1	5	2

The current page data is valid as on:

3	0	0	5	0	6
---	---	---	---	---	---

Source for the data:By Survey

Ward No.	Population(a)	Area (sq.km ) (b)	Households (include all khata and non-khata households)		Density of population (persons per sq.km)  (a/b) (Calculate the value using the above equation)	Shops	Choultry	Theater	Hotel	Industry	Apartments	Hostels and institutions	Meat Shop/ slaughter houses	Markets		Temple	Drain length (Km)		Road length (Km)	Dustbins		
			Slum / BPL House-holds	Non slum House-holds										veg	Non Veg		Covered	Open		A	B	C
13	1262	0.56	186	370	2253.5	9	-	-	2	-	-	3	1	1	5	5	-	3.93	2.3	-	4	6
14	1229	0.09	90	188	13655.6	6	-	-	1	-	-	-	-	1	3	3	-	1.92	1.0	-	4	2
15	1253	0.04	91	212	31325	6	-	-	2	-	-	1	-	-	3	3	-	1.75	0.9	2	5	1
16	1681	0.06	82	191	28016.6	28	-	-	5	-	-	3	-	-	2	2	-	1.99	1.0	-	4	3
17	1522	0.2	100	234	7610	3	-	-	3	-	-	3	-	-	3	3	-	3.16	1.71	2	3	-
18	1377	0.5	138	323	2754	1	-	-	1	-	-	-	-	1	1	1	-	2.44	1.22	-	6	2
19	1250	0.1	108	253	12500	7	-	-	3	-	-	3	-	-	4	4	-	2.81	1.7	1	6	1
20	1782	1.6	173	398	1113.75	7	1	-	4	-	-	5	1	-	1	1	-	4.45	3.0	-	4	4
<b>Total</b>	<b>34066</b>	<b>15.01</b>	<b>2260</b>	<b>5136</b>		<b>539</b>	<b>6</b>	<b>3</b>	<b>69</b>	<b>16</b>	<b>-</b>	<b>43</b>	<b>18</b>	<b>18</b>	<b>64</b>	<b>64</b>	<b>-</b>	<b>51.8</b>	<b>41.2</b>	<b>20</b>	<b>90</b>	<b>52</b>

The current page data is valid as on:

3	0	0	5	0	6
---	---	---	---	---	---

Source for the data:By Survey

Table 3: List of declared and undeclared slums in the ULB (fill in the following table )				
Ward number	Name of the slum	Population (in nos.)	Number of Households	Type ( declared / undeclared)
1	Lal Bagh	92	23	Undeclared
	Dodakere A.K Colony	390	85	Declared
2	Dibbadahatti	450	95	Declared
3	Ambedkar Nagar	504	126	Undeclared
	Upparabasavanahalli			Declared
4	Haliyur	1544	386	Undeclared
	Bovi Colony			Declared
5	-	-	-	-
6	Ashraya Layout	1000	250	Declared
7	Galihalli Layout	220	50	Undeclared
8	Khajibeedi	146	35	Undeclared
12	Chowdeshwari Devastana	475	75	Declared
	Chowdeshwari Colony	1050	175	Declared
13	Nagappa Colony	2400	400	Declared
	Bapuji Sweepers Colony	900	150	Declared
14	Govindappa Colony	232	58	Undeclared
17	Vasappa Colony	1050	175	Declared
19	Tudipatee A.K	425	80	Declared
20	Thyagaraja Nagar	405	89	Declared
<b>Total</b>		<b>11286</b>	<b>2252</b>	

The current page data  
is valid as on:

3	0	0	5	0	6
---	---	---	---	---	---

Source for the data:By Survey

## 5. Population Growth and Density

Total Area of the city or town: 15.01 Sq. km

Total population residing in the city or town: 38,000 no's

Floating population: 2,000 no's ( Approximately)

Tarikere taluk is the headquarters of taluk Sub division surrounded by major tourist spots like Kemmangundi , Amrithapura, and Bababudangiri

**Table 4:** Population growth in the ULB



Census year	Population (numbers) (a)	Area (sq.Km) (b)	Gross Density (Persons / sq.Km) (a/b)
1991	25371	10.1	2511.98
2001	34073	15.01	2270.00
Present year's population	38000	15.01	2531.65
2010	45759	17.0	2691.70
2014	50509	19.0	2658.37

## 6. Socio Economic Characteristic

The city is located at a distance of 40Km from Kemmangundi which is one of the major hill stations near by, surrounded by religious places like Amruthapura, & Bababuddangiri .

**Table 5:** Land use pattern

Total Households	7115 nos.
Commercial Establishment	539 nos.
Industries	16 nos.
Slums	Declared: 10 no. Undeclared: 07 no.

The current page data is valid as on:

3	0	0	5	0	6
---	---	---	---	---	---

Source for the data: By Survey

## 7. Credibility Building phase of Nirmala Nagara Yojane

Under Credibility building phase of Nirmala Nagara Yojane,

- Number of Awareness programme conducted for schools: Nil number
- Number of Awareness programme conducted for general community: Nil number
- Number of Trainings programmes/workshops conducted for internal municipal Staff : nil number
- Number of workshops conducted for elected representatives: Nil number

### Attending of Complaints:

As such no complaint register is maintained for attending the complaint .All the complaints are taken orally or by Phone . All the complaints are attended within a minimum period of one day and a maximum period of 4days . No special help line system is available only the existing telephone system is used .

**Table 6:** Number of groups identified under SJSRY Scheme.

Number of					
NGOs	RWA	Stree Shakthi	TCG	RGYSS	If any other (please specify)
4	-	30	33	-	-

### **Details I: Present Solid Waste Management System**

## 8. Present scenario of Solid Waste Management Status

The Major components of Solid Waste Management are:

1. Composition of municipal solid waste
2. Participation of stakeholders
3. Source Segregation
4. Primary Collection
5. Secondary Storage
6. Secondary Transportation
7. Processing and Disposal
8. Problems faced by the ULB during implementation of present SWM system in their city or town.

The current page data is valid as on:

3	0	0	5	0	6
---	---	---	---	---	---

Source for the data:By Survey

## 8.1 Type of Waste generated

Total quantity of waste generated in a day: 02 tonnes per day.

**Table 7:** Quantification of solid waste transported in the city or town – based on atleast one week cycle

Vehicle type	Vehicle number	Number of trips in a day							Average Quantity of Waste Carried Per trip in tones	Total waste Transported by the vehicle in a day
		Sun	Mon	Tue	Wed	Thur	Fri	Sat		
Tractor –Trailer 1	KA-18 G-3068	2	3	3	3	3	2	3	1.50	28.5
Tractor –Trailer 2	MYC 4689	2	3	3	3	3	2	3	1.25	23.75
Tractor –Trailer 3	MEC 4455	2	3	3	3	3	2	3	1.25	23.75
Twin Container Dumper placer										
Single Container Dumper placer										
If any other vehicle (specify the type like tipper etc.,										
Total	76									
Average waste transported per day	12.5 tones									

### Estimation of source wise Waste generated per day

**Table 8:** Estimation of source wise waste generation in a day.

Sno	Type of Waste Generator	Total number	Unit quantity of waste generated by type of waste generators	Total quantity of waste generated per day
1	Non-Slum Households	5136	1.25	6.24
2	Slum Households	2260	1.0	2.62
3	Commercial shops	539	1	0.539
4	Small Hotels	69	5	0.345
5	Markets (small )	8	10	0.08
6	Weekly market	1	3000	0.4
	Choultries	6	175.1	0.175
7	Hostels	4	15	0.06
8	Institutions	43	1	0.043
9	Boarding & lodging centers	4	25	0.1
10	Vegetable shops	8	5	0.04
11	Meat shops	18	3	0.054
12	Slaughter House	1	10	0.01
13	Municipal waste from Industries	16	1.0	0.016
14	Theater	3	5	0.015
<b>Total</b>		<b>8114</b>	<b>3083.5</b>	<b>10.56</b>
Construction waste		0.2		
Waste from floating population		0.2		
street sweeping waste		1.5		

### Calculation of waste as per generation rate

Present population of the city/ town (a)	Waste generation/ day/capita (b)	Total waste generated per day in TPD (a * b)
38000	0.289	11

### Composition of waste generated:

Organic waste: 8.45 tonnes per day

Inorganic waste: 3.64 tonnes per day

Recyclables: 0.78 tonnes per day

Household hazardous waste: 0.13 tonnes per day

The current page data is valid as on:

3	0	0	5	0	6
---	---	---	---	---	---

Source for the data: By Survey

## 8.2 Participation of Contractors & their Performance

Total number of wards: Twenty number

Number of wards outsourced: - Nil number

Number of wards managed by the ULB: Twenty number

List of SWM activities that are outsourced : Hired the workers for street sweeping ,drain cleaning , Tractor drives activities.

Number of contractor's workers allotted for,

Street sweeping: Fifteen number

Primary collection of waste: Nil number

Storage: - Nil number

Treatment: -Nil number

Disposal : - Nil number

## 8.3 Segregation

Segregation is not practiced in town at present . All waste (organic, inorganic) are collected & dumped together in community bins, from the community bins, the waste is collected & disposed .

## 8.4 Primary collection

Total quantity of waste collected in each day: thirteen tonnes per day.

No primary collection is done to collect waste from households, commercial establishment & bluk generators at the point of generation waste are dumped into community bins .

### 8.4.1 Community Bin System for Primary collection of Waste

Total number of community bins located in the city or town: 160 numbers

Type 'A'	Type 'B'	Type 'C'
20	90	50
Total	160	



## 8.5 Street Sweeping

Few roads are swept daily ,few are once in 2 days and rest of the road is once in a week . The road details are attached in Annexure 1.

### 8.5.1 Desiltation of Roadside drains

Frequency of desilting the road side drains: two times per year.

Frequency of desilting major storm water drain two times per years.

**1. Sewers:** - No Under Ground Drainage system

#### 2. Major storm water drains:

Process adopted of desilting : No separate Storm water drain .Strom water flows in sewage drains .

**3. Roadside drains with sewage flow:** 51.788 kms

Process adopted of desilting: On alternate days done manually along with street sweeping by ULB pourakarmika .

#### Silt disposal

The silt and waste removed from drains is collected together with households waste in tractors and disposed in the outskirts of the city in vacant land .

## 8.6 Secondary Storage

There is no secondary storage containners used by ULB. The waste from individual houses is dumped into community bins and conservancy site . The waste is then loaded into tractor and then taken to outskirts of the city for for disposal.

## 8.7 Transportation

Quantity of waste transported per day Thirteen Tones per day.

Average lead to the landfill site 3 Kms

**Types of vehicular fleet available with the ULB:**

Sl.No.	Type of vehicle & Regn.No.	Year of purchase / contract vehicle	Carrying capacity (Tons)	No.of Trips (No.)	Total quantity transported (Tons)	Condition of the vehicle
01	TT KA -18 G-3068	2000	1.5	3	4.5	Good Condition
02	TT MYC 4689	1994	1.25	3	3.75	Ok
03	TT MEC 4455	1986	1.25	3	3.75	Bad
<b>Total</b>			<b>4</b>	<b>9</b>	<b>12</b>	

**Transportation of waste**

The process for transportation of waste is general routing. There is no route optimization for collection of waste to disposal point .

**8.8 Processing and Disposal of waste**

**Disposal method for waste collected from residential area:**

Waste is collected from community bins and is disposed by open dumping method in outskirts of the city .

**Disposal Method for waste collected from street sweeping:**

The Waste collected from street sweeping is disposed by open dumping method in vacant land in the out skirts of the city

**Disposal Method for desilted waste:**

Waste collected from desilting drains is disposed by open dumping method in vacant land in the out skirts of the city .

**Number of sites used for the disposal of waste in the ULB:**

No disposal site is used .Waste is dumped where ever vacant sites are available .

**Location of the site:**

Around the city where vacant sites are available .

**Waste Processing**

No waste processing technique is followed . The waste is collected & disposed off.

**Decentralized system**

No decentralized system of solid waste treatment is practiced . The solid waste collected is used for filling low laying areas.

## 8.9 Problems faced by the ULB during the implementation of SWM

1 Lack of interest among the public to participate and pay user charges

2 Reluctant to pay user charges

3 Lack of people who come forward for doing door to door collection .

4 lack of awareness among the public on MSW (management and handling )Rules

Table9: Deficit Analysis of present SWM System			
Action	MSW Rules 2000	Present Status of SWM	Proposed SWM system
<b>Segregation</b>	<ul style="list-style-type: none"> <li>Organizing awareness programmes</li> <li>Extent of segregation</li> <li>Promoting recycling or reuse of segregated materials.</li> <li>Phased programme to ensure community participation in waste segregation</li> </ul>	No segregation and recycling is followed. No phased programmes are arranged to ensure community participation	<ul style="list-style-type: none"> <li>No awareness programmes are organized .</li> <li>Segregation is not followed</li> <li>Recycling and reusing is not followed</li> <li>No programs to ensure community participation in waste segregation</li> </ul>
<b>Primary collection</b>	<ul style="list-style-type: none"> <li>Door to door waste collection.</li> <li>Slums, bulk generators, Commercial and agricultural waste should have separate collection system.</li> <li>MSW should not mix with hospital and industrial waste</li> </ul>	Door-to-Door collection is followed only in two wards. In rest of the wards the waste is dumped into community bins.	<ul style="list-style-type: none"> <li>No door to door collection .</li> <li>They dump into community bins .</li> <li>MSW is not mixed with hospital waste</li> <li>No recycling of biodegradable waste.</li> </ul>

	<ul style="list-style-type: none"> <li>No burning of waste</li> <li>Recycling biodegradable waste</li> </ul>		
<b>Secondary storage</b>	<ul style="list-style-type: none"> <li>Adequate number of covered storage bins</li> <li>Colorization of the bins:</li> <li>Bio-degradable wastes - green</li> <li>Recyclable wastes - white</li> <li>Other wastes – black.</li> <li>Avoid manual handling of waste</li> </ul>	No secondary storage system is followed. All the waste are collectively dumped in community bins.	<ul style="list-style-type: none"> <li>No covered storage bins .</li> <li>No colour coding</li> <li>Only manual handling is done</li> </ul>
<b>Transportation</b>	<ul style="list-style-type: none"> <li>Covered transportation vehicles</li> <li>Avoid multiple handling of waste</li> <li>No open dumping</li> <li>Regular clearance frequency</li> </ul>	No covered transportation is used and waste are multiple handled and dumped in landfill site	<ul style="list-style-type: none"> <li>No covered Vehicles</li> <li>Multiple handling is done</li> <li>Open dumping is followed</li> </ul>
<b>Processing:</b>	<ul style="list-style-type: none"> <li>Recyclables should be recycled.</li> <li>Biodegradable waste has to be inertised and preferably reused after processing like compost etc.</li> <li>Inners should be land filled in a scientific manner.</li> </ul>	No processing of waste is done	<ul style="list-style-type: none"> <li>No scientific method of processing is done</li> </ul>
<b>Disposal</b>	<ul style="list-style-type: none"> <li>Sanitary landfill</li> </ul>	Land has been identified and approved by KSPCB	<ul style="list-style-type: none"> <li>Open dumping is followed</li> </ul>
<b>Financial arrangement</b>	-----	It is done through revenue from municipal fund	<ul style="list-style-type: none"> <li>No user charges is collected</li> <li>Revenue is from municipal fund</li> </ul>
<b>Institutional arrangement</b>	-----	No arrangements are made	<ul style="list-style-type: none"> <li>No arrangements</li> </ul>

## 1.Details II: Proposed Solid Waste Management Action Plan

<b>Table 10: SWOT Analysis for the Proposed SWM System</b>			
<b>Activity</b>	<b>Proposed Action Plan</b>	<b>Activities that ULB can take up</b>	<b>Activities that has to be privatized</b>
<b>Creating awareness among the community and training to the SHGs</b>	Community: Ward sabha Schools: Awareness camp Staff: Meetings and workshops Institutional: Meeting sand workshops	Ward sbha along with the help of councellers and local people. Awareness	Name of the NGO/ organization:
<b>Street Sweeping includes</b> <ul style="list-style-type: none"> <li>• clearance of dry waste</li> <li>• clearance of waste from litterbins</li> <li>• Street sweeping along with roadside drain cleaning</li> </ul>	Total Road length: 8.4 kms  Type A: 6.5 kms Type B: 24.2 kms Type C: 10.3 kms	Total road length to be maintained by the ULB :41 kms  Type A: 6.5 kms Type B: 24.2 kms Type C: 10.3 kms	Street sweeping activity is not out sourced
<b>Debris clearance</b>	Debris will be collected separately in the last trip and will dumped separately or will be used for filling low laying area.	ULB is solely responsible for the clearance of debris	Debris clearance activity is not outsourced .It will be managed by ULB .
<b>Door to door waste collection in non slum households</b>	Total number of non-slum households: 5136.nos.  <b>25:75 ratio:</b>  Number of Auto tippers required: 1.0 no. Number of Pushcarts required: 17no.  Number of tricycle required: 2no	The ULB initially supports the work until SHG stabilizes the process . Then ULB does the monitoring work	The Collection is done by SHG's and TCG's identified under SJSRY group .
<b>Waste Collection In Bulk Generating Area</b>	<b>Bulk waste generated per day = 1.2 TPD</b>	The ULB gives Auto tipper for waste collection from Bulk generators .It also does the monitoring work .	The collection is done by SHG's and TCG's identified under SJSRY group

<b>Waste Collection in Slum Area</b>	<b>Collection Plan:</b> Total number of slum households: 2260 nos. Number of Pushcarts required: 6 nos. Number of Tricycle required: - 0 nos. Number of 40 ltrs. HDPE bins required: 102 nos. Number of groups required for slum waste collection = 6 Pourakarmika.	In few slums ULB does waste collection from door to door from our pourakarmika . In Rest of the slum where bins are placed it does the monitoring of SHG	The slum areas are grouped into 4 groups and 40Lts HDPE bins are kept to dump the house hold waste and ULB pourakarmika are alloved for waste clearance from slum area .
<b>Transportation of Street Sweeping Waste and Debris</b>	Details of ULBs Vehicular fleet ., Tractors : 02nos Trucks :0 nos If others , specify the type and numbers :	The ULB is responsible for transportation of street sweeping waste	No tendering activity . Work is done by ULB
<b>Processing and disposal</b>	<b>Type of treatment proposed for wet waste: -</b>  <b>Type of landfill site = Engineered landfill</b> <b>Area required for compost unit:4.0 Acres</b> <b>Area required for land filling the inert waste:1.0 Acres</b>	The entire activity of composting and land filling and maintenance of land fill site is done by ULB	No tendering as ULB does the activity

## 2. Conducting awareness among the community

The ULB's action to conduct awareness among the following target groups which is being explained below:

**General community:** Issue of handbills, use of local cable network, ward sabha and advertisement in local paper.

**Schools:** Awareness creating programme on importance of solid waste management

**Institutions:** Regular meeting with business community regarding management of waste.

**Pourakarmikas:** weekly meeting explaining them about the work they have to perform and about solid waste management and taking care of their health.

**SWM Health staff:** Emphasizing them on the importance of segregation and regular health check up.

**Elected representatives:** conducting ward sabha and workshop and informing during monthly meeting.

## 3. Segregation

The waste has to be segregated into two types:

**Wet waste:** food waste, decomposable waste, other organic waste etc.

**Dry waste includes recyclables:** paper, plastics, rubber, wood, other inorganic waste etc.

## 4. Primary collection

The primary waste collection is to be taken under two heads:

1. Street sweeping
2. Door to door waste collection

**Table 11: Classification of waste generators and primary collection strategy.**

Sl. no.	Waste generator	Number	Primary waste collection strategy
<b>1</b>	<b>Residential households</b>		
a	Slum / BPL households	2260	6 pushcarts, 6 workers and collection by Pourakarmika
b	Non slum households	5136	Through SHG

<b>2</b>	<b>Small waste generators</b>		
a	Commercial establishment	Shops: 539 Small Hotels: 69 Meat Shops:18 Vegetable shops:18 Small Offices:40	Each command area is made in charge of one SHG and they are responsible for door to door waste collection in that command area by collection vehicle.
<b>3</b>	<b>Bulk waste generators</b>		
a	Major Hotels, markets, Choultries and High Rise Building	Major Hotels/Restaurants: 0 High Rise buildings: 0 Choultries: 06 Resorts: -0 Markets: 01 Slaughter houses: -01	Each command area is made in charge of one SHG and they are responsible for door to door waste collection in that command area by collection vehicle .
<b>4</b>	<b>Road side waste</b>		
a	Street Sweeping	Total road length = 41 kms A type = 6.5 kms B type = 24.2 kms C type = 10.3 kms	Municipal Vehicle and pushcarts are used for street sweeping waste collection process.
b	Debris clearance	It is collected separately , dumped and is used for filling low lying area .	
c	Carcass / dead animal removal	Municipal Vehicle are used for carrying dead animals along with other kind of waste.	
e	Open area cleaning	It is done by task force from municipal workers	
<b>5</b>	<b>Waste generators having their own facility for SWM</b>		
a	Municipal solid waste from Institutions and companies	None of the institutions of companies maintains their own system for SWM	Since the waste from intuitions and companies is usually paper waste rag pickers would be allotted for collecting the waste. For organic waste, it will be collected along with house hold waste.
b	Municipal Solid Waste from medical centers and industries	Medical center: 14 Industries: 16	Waste from medical centers are not taken by ULB . They are responsible to manage their own waste. Small industrial waste are collected with other commercial waste.



#### 4.1 Street Sweeping details

Street Sweeping activity will include:

- Cleaning of silt accumulation along kerbs, mesh and shoulder drain.
- Sweeping of roads, streets and foot path
- Uprooting of vegetation
- Cleaning and desilting open drains
- Clearance of litterbins

Classify the city or town roads and streets into following types,

**Table no 12:** Zone Wise Street sweeping and roadside drain cleaning frequency as per the State Policy.

Type	Road length	DAYS						
		Sun	Mon	Tue	Wed	Thu	Fri	Sat
A	6.5	√	√	√	√	√	√	√
B	24.2	√	√	√	√	√	√	√
C	10.3	AC	√	√	√	√	√	√
D	-	Once in fortnight						
Total								

**AC** – Area Cleaning as a task work

**Table 13:** Distribution of sewers in the Tarikere TMC

Frequency of cleaning	Drain length to be cleaned (in Kms)
Cleaned along with the street sweeping schedule (Road side drain with or without sewage flow)	51Km
Once a year (to be outsourced) (Huge Sewers and storm water drains)	600M

### Requirement of workers for street sweeping:

#### A type Road:

Total road length to be covered under Type A: 6.5 kms

#### Number of workers required for A type Roads =

$$\frac{\text{Total road length in Kms}}{1} = 7 \text{ workers}$$

#### B Type Roads:

Total road length to be covered under Type B: 24.2 kms

#### Number of workers required for B type Roads =

$$\frac{\text{Total road length in Kms} * 2}{6} = 8 \text{ workers}$$

#### C Type Roads:

Total road length to be covered under Type C: 10.3 kms

#### Number of workers required for C type Roads=

$$\frac{\text{Total road length in Kms} * 1}{6} = 2 \text{ workers}$$

**Total workers requirement = 17 workers**

### Requirement of equipments for street sweeping

**Table 15:** Equipments to be procured by the ULB for street sweeping.

SI no	Type of tools	Annual requirement of equipments				5 year requirements
		Actual (a)	Extra stock (b)	Frequency of Replacement	Total (a)+(b)	
1	Long Handle Broom	68	7	Once in 3 months	75	340
2	Metal Tray	17	4	Once in a Year	21	85
3	Metal Plate	17	4	Once in a Year	21	85
4	Ghamela	17	2	Once in 5 Years	19	17
5	Pushcarts	9	Nil	Once in 5 Years	9	9

### 4.3 Door to door waste collection

**Table 16:** Boundaries demarcating the clusters for door to door waste collection by the SHGs.

Zones	Number of households/ commercial shops		
	Households (APL+BPL)	Shops	Other generators
<b>Zone 1</b> (*Areas where door to door waste collection can be done through Auto Tipper)	1003	230	75
<b>Zone 2</b> (**Areas where door to door waste collection can be done through pushcart)	3633	259	65
<b>Zone 3</b> (***)Areas where door to door waste collection can be done through tricycles)	500	50	38

#### 4.3.1 Non-slum Households management

Number of non-slum households in the city = 5136 households

Total number of command areas = number of non-slum households/ 1000 = 5nos.

#### Classification of households in 25: 75 ratio for auto tippers and pushcart/ tricycles:

Number of households to be served by the Auto tipper

= total number of non-slum households \* 0.25

= 1000 households

Total number of households that has to be served by tricycle or pushcart or both in combination

= total non-slum households - number of households to be

served by the auto tippers

= 4136 households

#### a) Auto Tipper

Number of auto tippers required = number of households to be served by Auto tippers/1000

= 1 auto tippers

Total number of SHG s required for managing and monitoring auto tippers =1no.

#### b)Tricycle

Number of households to be served by tricycle=500 households

Number of Pushcarts required =number of households to be served by tricycles/240  
= 17 Pushcarts.

### c) Pushcart

Number of households to be served by pushcarts = 3633 households

Number of pushcarts required = number of households to be served by tricycles / 160  
= 17 pushcarts

Number of SHGs who have come forward to manage the door to door waste collection using tricycles and pushcarts = 3 nos.

Total number of SHGs required for managing and monitoring waste collection from non-slum households = 4 nos

Total SHGs identified for this task = 21 nos.

## 4.4 Slum and BPL households management

Number of slum and BPL households in the city or town = 2260 households

### a) Door to door waste collection

Number of slum households to be served through door to door waste collection system = 0 households  
Type of vehicle required = Pushcarts(prefer pushcarts than tricycles)  
Number of collection vehicles required = number of Households / 250 or 300 = 6 Pushcarts  
Number of workers required = 6 Workers

### b) Bring in system using HDPE bins

Number of slum households to be served by bring in system = 2260 households

Number of HDPE bins required = number of slum households/20  
= 102 HDPE bins

Number of pushcarts required = (total number of HDPE bins/ 50)  
= 6 pushcarts

Number of ULB Pks/workers required = (total number of pushcarts required \* 2)  
= 6 workers

**Table 17:** Collection groups for slum households

Collection group number	Ward number	Number of Households	HDPE bins required	No. of Collection Vehicle required	No. of Workers required	Remarks
1	1,2,3,6	579	29	2 Pushcart	2	Bins are emptied and dumped in secondary container
2	14,17,19,20,	402	20	1 Pushcart	1	Bins are emptied and dumped in secondary container
3	7,8,12,13,	660	33	2 Pushcart	2	Bins are emptied and dumped in secondary container
4	4	386	20	2 Pushcart	1	Bins are emptied and dumped in secondary container
<b>Total</b>	<b>4</b>	<b>2027</b>	<b>102</b>	<b>6 Pushcart</b>	<b>6</b>	

**Table 18:** Command area wise details for door to door waste collection in non slum area through SHGs/RWAs/TCGs

Command area number	Ward No.	Primary collection of waste in			Type of primary collection vehicle	Management system
		Houses	Shops	Other generators		
1	1,16,19,20	1094	100	28	2T & 3P	5
2	2,9,10,11,17	1003	230	75	AT & P	2
3	12,13,14,15,18	1307	25	30	6P	6
4	3,5,6,7,8	1480	149	35	7P	7
<b>Total</b>		<b>5101</b>	<b>539</b>	<b>237</b>		<b>20</b>

#### 4.4.1 Collection Plan

**Table 19:** Chart showing the collection plan for segregated Waste.

Type of waste	Frequency of Collection						
	Sun	Mon	Tue	Wed	Thur	Fri	Sat
<b>Wet waste collection from residential area 6.30 am to 9.30 am</b>	√	√	√	√	√	√	√
<b>Dry waste collection from an area including residential and commercial area 9.00 am to 12.00 pm</b>		<b>Z 1</b>	<b>Z 2</b>	<b>Z 3</b>	<b>Z 4</b>	<b>Z 5</b>	<b>Z 6</b>
<b>waste collection from the bulk generators 2.30 pm to 4.30pm</b>	√	√	√	√	√	√	√

Attach a city map demarcating the command areas for primary waste collection through SHGs in the non-slum households.

#### 5. Waste Collection from bulk generators

Number of markets	= 21nos.
Number of major hotels/ restaurants	= 69 nos..
Number of apartments	= 0 nos.
Number of hostels	= 3 nos.
Number of commercial complex(shops)	= 359 nos.
Number of choultries	= 6 nos.
Number of Markets	= 18 nos.
Number of meat shop	= 1 nos.
Any others	= 0 nos.

Management Plan:

Few commercial shops which are in residential areas, there waste are collected along with residential waste.

#### 6. Collection of construction and demolition waste and dead animals/ carcass

Dead animals are collected with other kind of waste. Construction and demolition waste are collected separately and used for filling low lying area.

The current page data is valid as on:

3	0	0	5	0	6
---	---	---	---	---	---

Source for the data:By Survey

## 7. Contingency Plan for waste collection

The contingency plan for waste collection in case of major jhataras is placement of closed litter bins and using our own pourakarmika for cleaning the premises in afternoon task force and emptying the waste from bins into transportation vehicle to transport it to landfill site.

## 8. Placement of Litterbins

Total number of litterbins required = 31 nos.

**Table 20:** The details of the litterbins are given in the table below.

Ward numbers	Number of litterbins	Locations details	Clearance method	Distance between the litterbins (m)
1	4	Theater , next to Petrol bunk, last shop	Along with auto tipper	500
2	4	Vasudha hospital , Govt Veterinary hospital , Bus stand , Channakeshwara temple	Along with auto tipper	500
3	2	Temple, Next to Circle	Along with auto tipper	500
5	1	Ashirwad Nursing Home	Along with auto tipper	500
7	5	Lingadahalli road , New Housing Board , Maggadi Beedi, Ramanayakana keru , kuvempu road (Canara Bank )		
8	2	M.G.Road	Along with door to door collection	500
9	1	Ganapathi Pandal	Along with auto tipper	500
10	2	School ,Silver jubilee road	Along with auto tipper	500
11	1	Mosque	Along with auto tipper and along with door to door collection	500
16	3	Taluk Panchayat ,TMC , Basaveshwara road	Along with auto tipper and along with door to door collection	500
17	4	Private bus stand , Travelers bungulo , Govt bus stop and court	Along with auto tipper	500
20	2	A.C office and near pump house	Along with door to door collection	500
<b>Total</b>	<b>31</b>			

## 9. Secondary Storage

**Estimation of source wise wet wastegeneration that has to be stored in the secondary storage containers**

**Table 21:** Estimation of wet waste generation in a day

Sl no	Type of Waste Generator	Total number	Quantity of waste generated per unit in kgs	Total quantity of wet waste generated per day in kg
1	Non – Slum Households	5136	1.25	4173
2	Slum Households	2260	1.0	1469
3	Commercial shops	539	1	350.35
4	Major hotels and resorts	-	-	-
5	Small Hotels	69	5.0	224.25
6	Small markets	8	10.0	52
7	Weekly market	1	3000	487.5
8	Choultryies	6	175.1	113.5
9	Hostels	4	15	39
10	Institutions	43	1	66
11	Boarding & Lodging centers	4	25	65
12	Vegetable shops	08	5	26
13	Meat shops	18	3	11.7
14	Slaughter Houses	1	10	6.5
15	Theater	3	5	9.75
16	If Others(specify the type)			
<b>Total</b>				<b>8045</b>

Total quantity of wet waste generated = 8.45 tones per day

If 25% extra is added to the total wet waste

= (Quantity of wet waste \* 1.25)

= 10.56=10 tones per day

**3 and 4.5 cum containers is calculated in 40:60 ratio**

Total number of 3m<sup>3</sup> containers required for wet waste storage = A/(3)

= 4. nos

Total number of 4.5m<sup>3</sup> containers required for wet waste storage =A/(3)

=3. nos

If any extra bins required as per filled experience (4.5m<sup>3</sup>) = 1.nos

The current page data is valid as on:

3	0	0	5	0	6
---	---	---	---	---	---

Source for the data:By Survey



**Table 22 :** Coverage area details for each secondary storage bin

Sl no	Number of secondary storage containers		Number of households	Number of other generators	Remarks
	3 Cum	4.5 Cum			
1	1	1	1094	128	In each command area combination of 3 & 4.5 cum containers are placed
2	2	2	1003	305	In each command area combination of 3 & 4.5 cum containers are placed
3	3	3	1307	55	In each command area combination of 3 & 4.5 cum containers are placed
4	4	-	1480	184	In each command area combination of 3 & 4.5 cum containers are placed
	4	3	5136	672	

## 10. Transportation of waste

**The waste is transported by tractor trailer to landfill site for disposal**

Total number of containers to be carried by the secondary transportation vehicles=7 Containers

i.e

3m .4nos.

4.5 m . 3nos

Average lead = 5 kms

Number of trips each vehicle can do =7.trips

Number of Tractor –trailer required = total containers/ number of trips done by each vehicle

= 1 Nos

Total requirement of workers for the transportation of waste = 2 number.

The current page data is valid as on:

3	0	0	5	0	6
---	---	---	---	---	---

Source for the data:By Survey

**Table 23:** Transport plan for vehicles

Type of Vehicles		Type of Waste carried	Number of containers cleared	No of Trips / Day	Requirement Of Workers
Tractor Placer					
Tractor placer 1		Wet waste	7	7	2
Total vehicles required	Dumper Placer: 0 numbers Tractor Placer: 1 numbers				
Deployment of existing ULB's vehicular fleet					
Type of Vehicle	Vehicle Number	Works assigned presently	Works allotted as per the proposed Action Plan	Requirement of workers	
Tractor trailer	KA-18 G-3068	4	Collection & transportation of street sweeping waste & for task force	4	
Tractor Triller	MYC 4689	4	Collection & transportation of street sweeping waste & for task force	4	

## 11. Processing and Disposal of waste

### Details of landfill site:

- Name of the location : Haliyur
- Type of land : Private land
- Extent : 14 Acers
- Survey number(s) : 46
- Minimum distance from the city : 3 km
- Maximum distance from the city : 9 Km
- Average lead :4-6 Km
- Type of landfill : Engineering landfill (pit system)
- Present status : Sent for approval

**Wet waste:** The disposal process adopted for wet waste is pit - Compost method

**Dry Waste:** The disposal process adopted for dry waste is pit – Compost method

**Recyclables:** The recyclable waste mainly consist of paper so it is allotted for rag pickers to collect it and take it to disposal point

**Silt from drains:** The disposal method for silt is either pit-compost method or is dumped in separate pits

**Street Sweeping waste:** Street sweeping waste is used as cover for covering the pits which are filled with wet waste

**Constructional Waste:** They are collected separately and used for filling low lying areas and for accesses road development

**Agricultural Waste:** Used for pit compost along with wet waste.

**Table 24:** Daily Activity chart for SWM

Activities	6.30 to 8.30	8.30 to 9.30	9.30 to 11.30	11.30 to 12.30	12.30 to 2.30	2.30 to 4.30	4.30 to 6.30
<b>Part A – Collection and Transportation</b>							
Street Sweeping	√	√	√			√	√
Door to Door Collection from Residents	√	√	√	√			
Waste collection from slums		√	√				
Collection from Bulk Generators	√	√				√	
Transportation of wet waste				√	√		√
Transportation of street sweeping waste			√	√			√
Collection and transportation of constructional waste						√	√
Cleaning of drains	√	√	√			√	
<b>Part B – Processing and Disposal</b>							
Processing and Disposal			√	√	√	√	√

## 12. Institutional Arrangement

Presently the following staff is working under SWM. The table below gives the details of the work that they were allotted presently.

**Table 25:** present working details of the SWM staff

Present staff for SWM	Number	Work allotted presently
Workers(permanent )	38	Cleaning activity
Workers (daily wages )	14	Cleaning activity
Drivers	3	Driving activity
Cleaners	-	-
Supervisors	03	Supervising PK and work allotment to PK
Inspector	01	Monitoring the overall SWM activity
Engineer	01	Supervising overall SWM activity

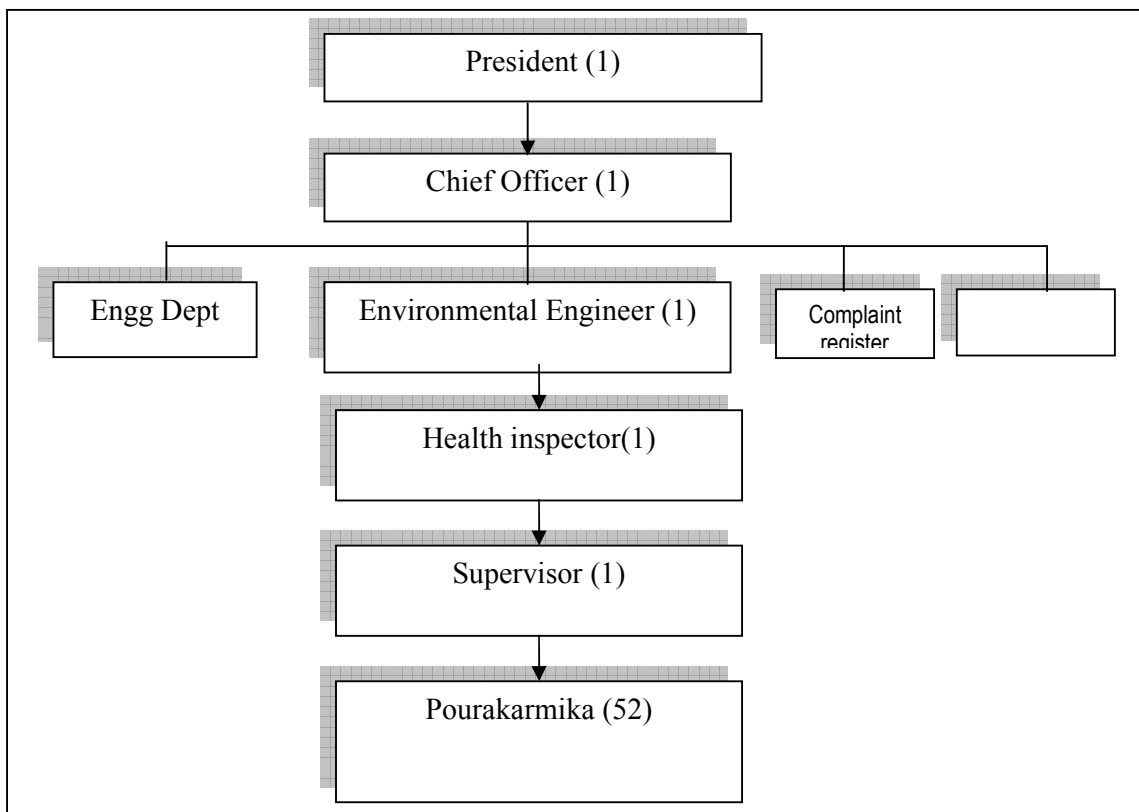
**Table 26:** Redeployment plan for ULB's manpower as per the proposed SWM plan.

Sno.	Sector	Workers
1	Absentees ( generally 10% is considered as absentees)	5
2	Waste collection from slum and BPL households	6
3	Task work 1	-
	Peons	-
	Drivers	3
	Supervisors	1 (Separate)
	Aged and physically chalenged	-
	Any others (give details)	-
	<b>Sub Total</b>	<b>14</b>
4	Additional works	0
	Street lights maintenance	1
	Maintenance of public toilets	2
	UGD	-
	Water supply	2
	Fire fighting	-
	If any other( specify the works)	-
	<b>Sub Total</b>	<b>5</b>
5	Street sweeping	17
6	Transportation of street sweeping waste	8
7	Collection of waste from bulk generators	3
8	Collection of waste from commercial areas	-
9	SWM task force	4
10	At landfill site	2
<b>Total</b>		<b>53</b>

### 13. Organisational Structure (SWM)

The Organization details and the flow of order is shown in the flow chart below.

**Flow chart showing the hierarchy of solid waste management division:**



**Work allocation of the supervising team for swm:**

**Table 27:** Allocation of work for the supervising staff.

SWM Staff in charge	Role
Health Officer	Supervision of the overall SWM activity
Environmental Engineer 1 number	Supervising the overall SWM activity
<b>Health Inspectors :</b>	
Health Inspectors: 01 numbers	Supervision of supervisors and PK
<b>Supervisor:</b>	
Supervisors: 01 numbers	Supervision of supervisors & pourakarmika

### Arrangement of holidays for ULB's SWM staff:

**For primary collection:** No holiday. Daily collection has to be done. If somebody is on leave the other workers should be deputed (redeployment for absentees is 10%)

**For transportation and landfill unit:** No holiday . Daily collection has to be done.If somebody is on leave ,the other workers should be deputed (redeployment for absentees is 10%)

**In case of absence:** Extra 5 (10%) workers are employed to redeploy the absent workers.

**Common holidays for all the sectors:** Festivals, National festivals and functions and general holiday.

## 14. Financial Arrangement

The financial requirements are proposed to be worked under two components.

1. Capital cost
2. Recurring cost

## 15. Present expenditure on SWM Activities

**Table 28:** Briefing the annual expenditure of the ULB from past 3 years for SWM.

Particulars	Expenditure on SWM head in Rupees		
	2002 -2003	2003-2004	2004-2005
Salaries for SWM staff (44 members)	24,68,832	27,68,904	28,62,460
Contracts (street sweeping )	2,00,000	2,15,095	2,28,314
Purchase of tools and equipments	71,738	1,04,660	10,074
O and M of the existing vehicles	1,71,046	2,10,308	1,90,153
Miscellaneous if any	-	-	-
<b>Total</b>	<b>29,11,616</b>	<b>32,98,967</b>	<b>33,46,001</b>

**Average recurring cost born by the ULB from past 3 years = Rs 31,85,528**

## 16. Estimates of Capital cost for the proposed SWM Action Plan

**Table 29:** The estimated capital cost as per the proposed SWM action Plan for Tarikere

Sino	Particulars	Quantity	Rate (in Rs)	Amount (in Rs)
<b>A</b>	<b>Street sweeping</b>			
1	Pushcart	9	6500	58,500
	<b>Sub Total</b>	<b>9</b>		<b>58,500</b>
<b>B</b>	<b>Primary collection</b>			
1	Auto tipper (Subsidy)	1	1, 05,000	1,05,000
2	Pushcarts (slum)	6	6,500	39,000
3	Pushcart (Subsidy)	17	3,250	55,250
4	Tricycles	-	15,300	-
5	Tricycle (Subsidy)	2	7,650	15,300
6	40 lit HDPE bins	102	305	31,110
	<b>Sub Total</b>			<b>2,45,660</b>
<b>C</b>	Litter bins of 100 lt capacity	31	3500	1,08,500
	<b>Sub Total</b>	<b>31</b>		<b>1,08,500</b>
<b>D</b>	<b>Secondary storage</b>			
1	Containers of 3 cubic meter capacity	4	51,500	2,06,100
2	Containers of 4.5 cubic meter capacity	4	59,000	2,36,000
3	Containers of 7 cubic meter capacity	-	50,000	-
4	Construction of PCC platform, for placing containers on it	7	4,500	31,500
	<b>Sub Total</b>	<b>-</b>		<b>4,73,500</b>
<b>E</b>	<b>Transportation</b>			
1	Twin container Dumper Placer	-	8,50,000	-
2	Tractor placer	-	6,00,000	-
<b>F</b>	<b>Processing and disposal</b>		To be Tendered out on BOT basis	-
	<b>Sub Total</b>			<b>6,00,000</b>
<b>G</b>	<b>Purchase of tools and equipments</b>			
1	Long handle broom	340	150	51,000
2	Metal tray	85	200	17,000
3	Metal plate	85	60	5,100
4	Ghamela	17	150	2,550
	<b>Sub total</b>	<b>-</b>		<b>75,650</b>
<b>Grand total</b>				<b>15,61,810</b>



## 17. Estimates of Annual O and M Cost

**Table 30:** The proposed annual recurring cost of SWM for the ULB.

Sno.	Particulars	Total amount ( in Rupees)
<b>Part A – O and M cost for collection and transportation of waste</b>		
<b>1</b>	<b>Salaries of the SWM staff</b>	
A	Pourkarmikas/workers	37,00,000
B	Drivers and cleaners	72,000
C	Supervisors	1,57,320
D	Sanitary Inspectors	90,000
E	Environmental Engineer	1,40,000
F	Assistant Health Officer	-
G	Health Officer	-
<b>2</b>	<b>Maintenance cost for equipments and vehicles owned by ULB</b>	
A	Existing vehicles	3,50,116
B	Pushcarts @ Rs. 1000/year/pushcart	15,000
C	Tricycle @ Rs. 2000/tricycle/year	-
D	Secondary storage containers @ 5000/year/container	40,000
<b>3</b>	<b>Contracts</b>	
A	Street Sweeping	
B	Bulk waste collection	
4	Uniforms and badges for permanent workers @ Rs. 1000/year/worker	38,000
5	Purchase of phenol.	75,000
<b>Sub Total 1</b>		<b>50,13,436</b>
<b>Part B – O and M cost for Processing and Disposal</b>		
1	Tipping fee or cost incurred by ULB for processing and disposal of solid waste	-
<b>Sub Total 2</b>		<b>-</b>
<b>Part C – purchase of tools and equipments</b>		
A	Long handle broom	11,250
B	Metal tray	3,400
C	Metal plate	1020
D	Ghamela	2,850
<b>Sub Total 3</b>		<b>18,520</b>

## **18. Collection of User Charges**

The user charges will be collected as per the Government Order. which is attached below .

(Attach a resolution letter of the Council meeting on SWM State Policy, Action Plan, user charges and Tender documents)

**Name of the Health Officer/  
Environmental Engineer /  
Health Inspector**

Tejaswini.v.

**Name of the Commissioner**

H.S. Chandreshakar  
(Chief officer)

**Signature**

**Signature with Seal**

3	0	0	5	0	6
---	---	---	---	---	---

### Annexure I – Road wise schedules for street sweeping

Road name	Road Length in mts	Sun	Mon	Tue	Wed	Thur	Fri	Sat
<b>A type : Daily sweeping</b>								
B.H.Road	2	√	√	√	√	√	√	√
M.G.Road	2	√	√	√	√	√	√	√
Basaveshwara Road	1.5	√	√	√	√	√	√	√
Govt hospital Road	0.25	√	√	√	√	√	√	√
Silver Jubilee Road	0.25	√	√	√	√	√	√	√
Thyar Road	0.25	√	√	√	√	√	√	√
Kuvempu Road	0.25	√	√	√	√	√	√	√
<b>Sub total</b>	<b>7</b>							
<b>B type: twice in a week sweeping</b>								
Govt Hospital road & College road	0.5	√			√			
Dasara & Anappa road	0.5	√			√			
Sri Ram extension & Kote Camp	2		√			√		
Maruthi extension	2			√			√	
Gud shed road & D.V.G road	0.5	√			√			
Kuchappa & Joisara road	0.5	√			√			
Kullappa & Khaji road	0.5			√				√
Kumbara & Durgada road	0.5			√				√
Bapuji Colony	1		√				√	
Kambada & Belimagadha road	0.5				√			√
MandalKhan & Kavadigara road	0.5				√			√
Kodi Camp	4	√	√		√		√	
Thopanna & Madivalara road	0.5		√			√		
Dr.Ammanna	0.5		√			√		

The current page data is valid as on:

3	0	0	5	0	6
---	---	---	---	---	---

Source for the data:By Survey

road & Dhodatti								
M.Thimmaiah & Puttasankanna road	0.5			√			√	
Ramadevara & Venkatarayanna road	0.5			√			√	
Doddaiaha & Panchakallaiaha road	0.5				√			√
Nayakara & Beguraiah road	0.5				√			√
Indira Nagar	0.25	√			√			
Vasappa Colony	0.25	√			√			
Sankanna & Thudipeti road	0.5	√			√			
A.K Colony	0.25		√			√		
Kuvempu road	0.25		√			√		
Pandit road	0.5		√			√		
P.M.K road	2			√			√	
Nagappa Colony	2				√			√
Chowdeshwari Colony	2	√				√		
Sub Total	24.2							
<b>C type – once in a week sweeping</b>								
Lingadahalli road	2		√			√		
B.H road	1			√				
Police Quarters	1				√			
Thagyaraja nagar	1						√	
Thudipet extension	0.5							√
Housing Board	1.5	√						
Road next to court	0.25		√					
<b>Sub-total</b>	<b>7.25</b>							
<b>Grand total</b>	<b>41</b>							

## Annexure II – Street Sweeping Schedule

### Daily Sweeping

Sl no	Name	Mon	Tue	Wed	Thurs	Fri	Sat
1	Balanagamma	B.H Road	B.H Road	B.H Road	B.H Road	B.H Road	B.H Road
2	Honnuramma	B.H Road	B.H Road	B.H Road	B.H Road	B.H Road	B.H Road
3	Ganagamma	M.G.Road	M.G.Road	M.G.Road	M.G.Road	M.G.Road	M.G.Road
4	Nallamma	M.G.Road	M.G.Road	M.G.Road	M.G.Road	M.G.Road	M.G.Road
5	Sannakariyamma	Basaveshwara nagar	Basaveshwara nagar	Basaveshwara nagar	Basaveshwara nagar	Basaveshwara nagar	Basaveshwara nagar
6	T.Hanumantha	Govt Hospital Road	Govt Hospital Road	Govt Hospital Road	Govt Hospital Road	Govt Hospital Road	Govt Hospital Road
7	Jayamma	Silver jubilee ,Thayar , Kuvempu road	Silver jubilee ,Thayar , Kuvempu road	Silver jubilee ,Thayar , Kuvempu road	Silver jubilee ,Thayar , Kuvempu road	Silver jubilee ,Thayar , Kuvempu road	Silver jubilee ,Thayar , Kuvempu road

### Twice a week sweeping

Sl no	Name	Mon	Tue	Wed	Thurs	Fri	Sat
1	Thippesha	Maruthi ext (Main road)	Bapuji Colony	Maruthi ext	Maruthi ext Main road	Bapuji Colony	Maruthi ext
2	Kadarappa	Sri ram ext	Kote Camp	Govt Hospital road , Basaveshwara nagar	Sri Ram Ext	Kote camp	Govt Hospital road , Basaveshwara nagar
3	Kadur Hanumantha	Bapuji Colony	Dasara , Annappa, Kuchappa, Joisara, Kullappa beedi	Kambada , Bellimagada , Mandalkhan , Puttasankanna beedi	Bapuji Colony , KEB	Dasara , Annappa, Kucharappa , Joisara , Kullappa beedi	Kambada, Bellimagadha , Puttasankanna, Mandalkhan
4	Nagaraja	Thopanna ,Madivalara, Goravaiah, Krishnadevara beedi & Basaveshwara Nagar	Dr Ammanna ,Silver jubilee , Bugrimarada , Marigaddie Compound	Dharmalinga ,Kanamanahatti, Salumaradhamma, Ramadevara beedi	Thopanna, Madivalara , Goruvaiahna , Krishnadevara beedi, & Basaveshwara	Dr .Ammana , Silver jubilee, Bugarimaradha beedi , Marigaddie Compound	Dharmalingada road, Kanumanahatti, Salumaradhamma , Ramadevara beedi
5	Nagaraj Sidhappa	Panchakallaiah ,GowdaHanumaiah, Sankanna , Beguraiah beedi	Chowdeshwari colony (1,2 cross)	Chowdeshwari colony (3,4 cross), Vasappa Colony Back yard	Panchakallaiah , Gowda hanumaiah , Sankanna , Beguraiah beedi ,	Chowdeshwari colony (1,2 cross)	Chowdeshwari colony (3,4 cross)
6	Ramappa	Kodi camp	Kodi camp	Vasappa Colony Back yard	Kodi Camp	Kodi Camp	Kodi Camp
7	Manja mudali	Nayakara, Panchakllaiah, Chickamaseedi beedi	Venkaraya, Ramadevara , Puttasankanna beedi	M Thimmaiah , Huchappa hone , Doddatti, Kambada beedi school side	Nayakara , Panchakallaiah , Chickamaseedi beedi	Venkataraaya, Ramadevara, Puttasankanna beedi , Beguraiah beedi	M Thimmaiah , Huchappa hone , Doddatti, Kambada beedi school side
8	R.Manjunath	Nagappa Colony	Nagappa colony ,	Bapuji tank, Akka Nagamma colony	Nagappa Colony	Nagappa Colony	Bapuji tank, Akka Nagamma colony
9		Tudipeti , PMK road, A.K colony	Thudipet, Machanahalli	Pump house behind , Denna Dayal Ext	Tudipet , PNK road , AK Colony	Tudi pet, Machanahalli,	Pump house behind , Denna Dayal Ext

ಪುರಸಭಾ ಕಾರ್ಯಾಲಯ, ತರೀಕೆರೆ.

ತಾರೀಖು:30/05/2006 \_\_\_\_\_ ರಂದು ನಡೆದ ವಿಶೇಷ ಸಭಾಧಿವೇಶನದ  
ನಡವಳಿಕೆ

ಹಾಜರಿ: 09

ಗೈರು ಹಾಜರಿ: 13

ಜುಮ್ಲಾ: 22

ವಿಷಯ ನಂ. 1:- ತರೀಕೆರೆ ಪುರಸಭಾ ವ್ಯಾಪ್ತಿಯಲ್ಲಿ ಘನತ್ಯಾಜ್ಯ ವಸ್ತುಗಳ ವಿಲೇವಾರಿ ಮತ್ತು ನಿರ್ವಹಣೆ ಬಗ್ಗೆ ಕ್ರಿಯಾ ಯೋಜನೆಯನ್ನು ತಯಾರಿಸಿದ್ದು ಸದರಿ ಕ್ರಿಯಾ ಯೋಜನೆಯನ್ನು ಪರಿಶೀಲಿಸಿ ಒಪ್ಪಿ ಮಂಜೂರು ಮಾಡುವ ವಿಚಾರ.

ತೀರ್ಮಾನ :- ಈ ಬಗ್ಗೆ ಸಭೆಯು ಕಛೇರಿಯ ಪರಿಸರ ಅಭಿಯಂತರರು ಘನತ್ಯಾಜ್ಯ ವಸ್ತುಗಳ ನಿರ್ವಹಣೆ ಹಾಗೂ ವಿಲೇವಾರಿ ಬಗ್ಗೆ ತಯಾರಿಸಿರುವ ಕ್ರಿಯಾ ಯೋಜನೆಯನ್ನು ಪರಿಶೀಲಿಸಿ ಒಪ್ಪಲಾಯಿತು. ಸದರಿ ಕ್ರಿಯಾ ಯೋಜನೆಯನ್ನು ಮಾನ್ಯ ನಿರ್ದೇಶಕರು, ಪೌರಾಡಳಿತ ನಿರ್ದೇಶನಾಲಯ, ಬೆಂಗಳೂರು ಇವರಿಗೆ ಮಂಜೂರಾತಿಗೆ ಕಳುಹಿಸಿಕೊಡಬಹುದೆಂದು ಸರ್ವಾನುಮತದಿಂದ ತೀರ್ಮಾನಿಸಲಾಯಿತು.

ಸಹಿ/-  
ಅಧ್ಯಕ್ಷರು,  
ಪುರಸಭೆ, ತರೀಕೆರೆ.

ಯಥಾ ನಕಲು,

ಮುಖ್ಯಾಧಿಕಾರಿ,  
ಪುರಸಭೆ, ತರೀಕೆರೆ.

ಪುರಸಭಾ ಕಾರ್ಯಾಲಯ, ತರೀಕೆರೆ.

ತಾರೀಖು:30/05/2006 \_\_\_\_\_ ರಂದು ನಡೆದ ವಿಶೇಷ ಸಭಾಧಿವೇಶನದ  
ನಡವಳಿಕೆ

ಹಾಜರಿ: 09

ಗೈರು ಹಾಜರಿ: 13

ಜುಮ್ಲಾ: 22

ವಿಷಯ ನಂ. 2:- ತರೀಕೆರೆ ಪುರಸಭಾ ವ್ಯಾಪ್ತಿಯಲ್ಲಿ ಬಡತನ ರೇಖೆಗಿಂತ ಮೇಲ್ಪಟ್ಟ ಪ್ರದೇಶಗಳಲ್ಲಿಯ ಮನೆ-ಮನೆಗಳಲ್ಲಿ ಘನತ್ಯಾಜ್ಯ ವಸ್ತುಗಳನ್ನು ಪಡೆದು, ವಿಲೇವಾರಿಸುವ ಬಗ್ಗೆ ಶುಲ್ಕ ನಿಗದಿಪಡಿಸುವ ಕುರಿತು ಸೂಕ್ತ ತೀರ್ಮಾನ ಕೈಗೊಳ್ಳುವ ವಿಚಾರ.

ತೀರ್ಮಾನ :- ಈ ಬಗ್ಗೆ ಸಭೆಯು ಧೀರ್ಘವಾಗಿ ಚರ್ಚಿಸಲಾಗಿ, ಘನತ್ಯಾಜ್ಯ ವಸ್ತುಗಳ ಸಂಗ್ರಹಣೆ/ವಿಂಗಡಣೆ ಮತ್ತು ವಿಲೇವಾರಿ ಹಾಗೂ ವಿಂಗಡಣೆಯನ್ನು ಸಮರ್ಪಕವಾಗಿ ನಿರ್ವಹಿಸಲು ನಗರ ಸ್ಥಳೀಯ ಸಂಸ್ಥೆ ವ್ಯಾಪ್ತಿಯಲ್ಲಿನ ವಿವಿಧ ಕಟ್ಟಡಗಳ ಮೇಲೆ ಉಪಕರ ವಿಧಿಸಲು ಸರ್ಕಾರ ಹೊರಡಿಸುವ ಆದೇಶದ ಸಂ.ನ.ಅ.ಎ/23/ಟಿ.ಸಿ.ಎಲ್/2004 ಬೆಂಗಳೂರು ದಿನಾಂಕ:06/01/2005 ರಂತೆ ಶುಲ್ಕ ವಸೂಲಿ ಮಾಡಬಹುದೆಂದು ಸರ್ವಾನುಮತದಿಂದ ತೀರ್ಮಾನಿಸಲಾಯಿತು.

ಸಹಿ/-  
ಅಧ್ಯಕ್ಷರು,  
ಪುರಸಭೆ, ತರೀಕೆರೆ.

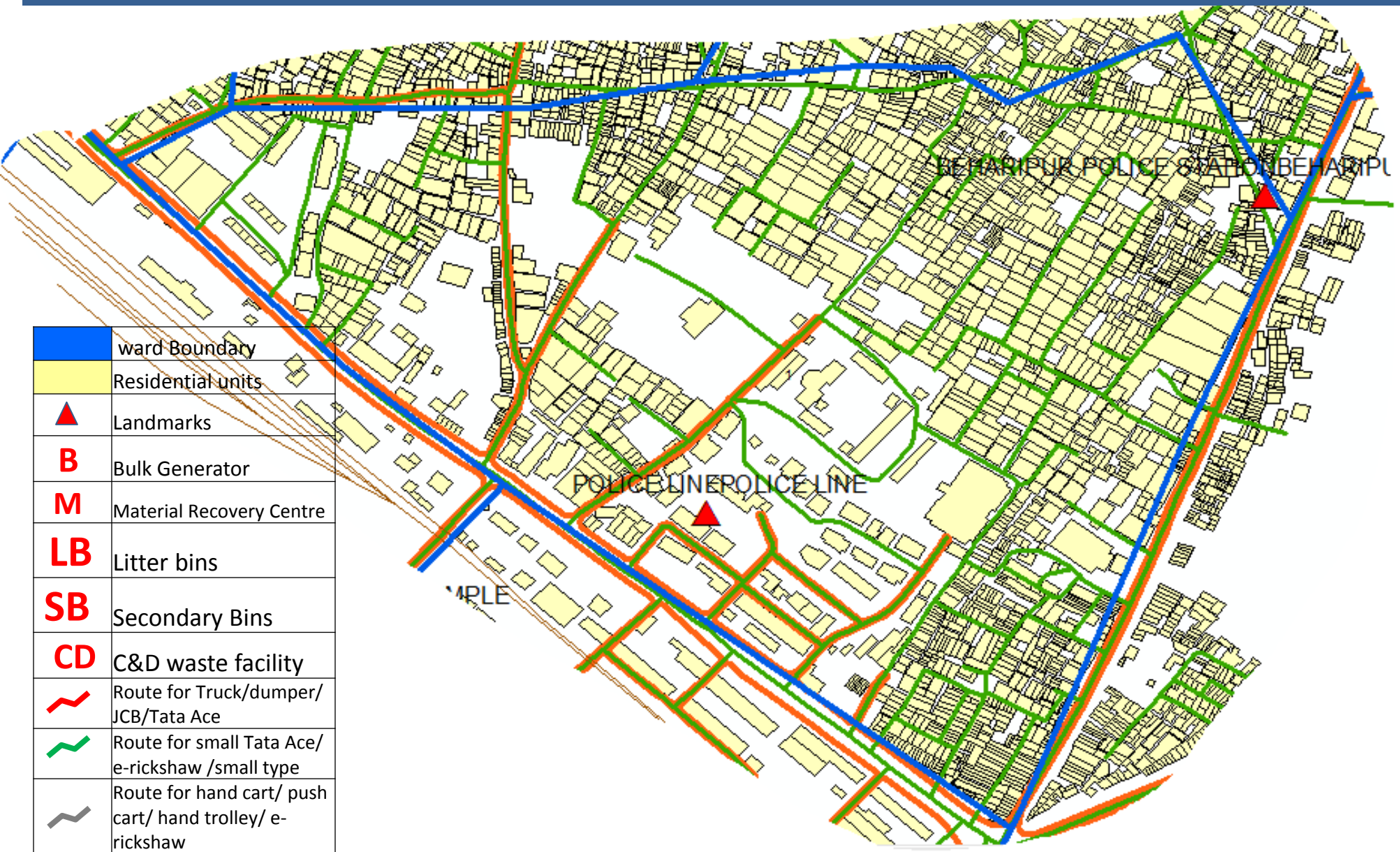
ಯಥಾ ನಕಲು,

ಮುಖ್ಯಾಧಿಕಾರಿ,  
ಪುರಸಭೆ, ತರೀಕೆರೆ.

---

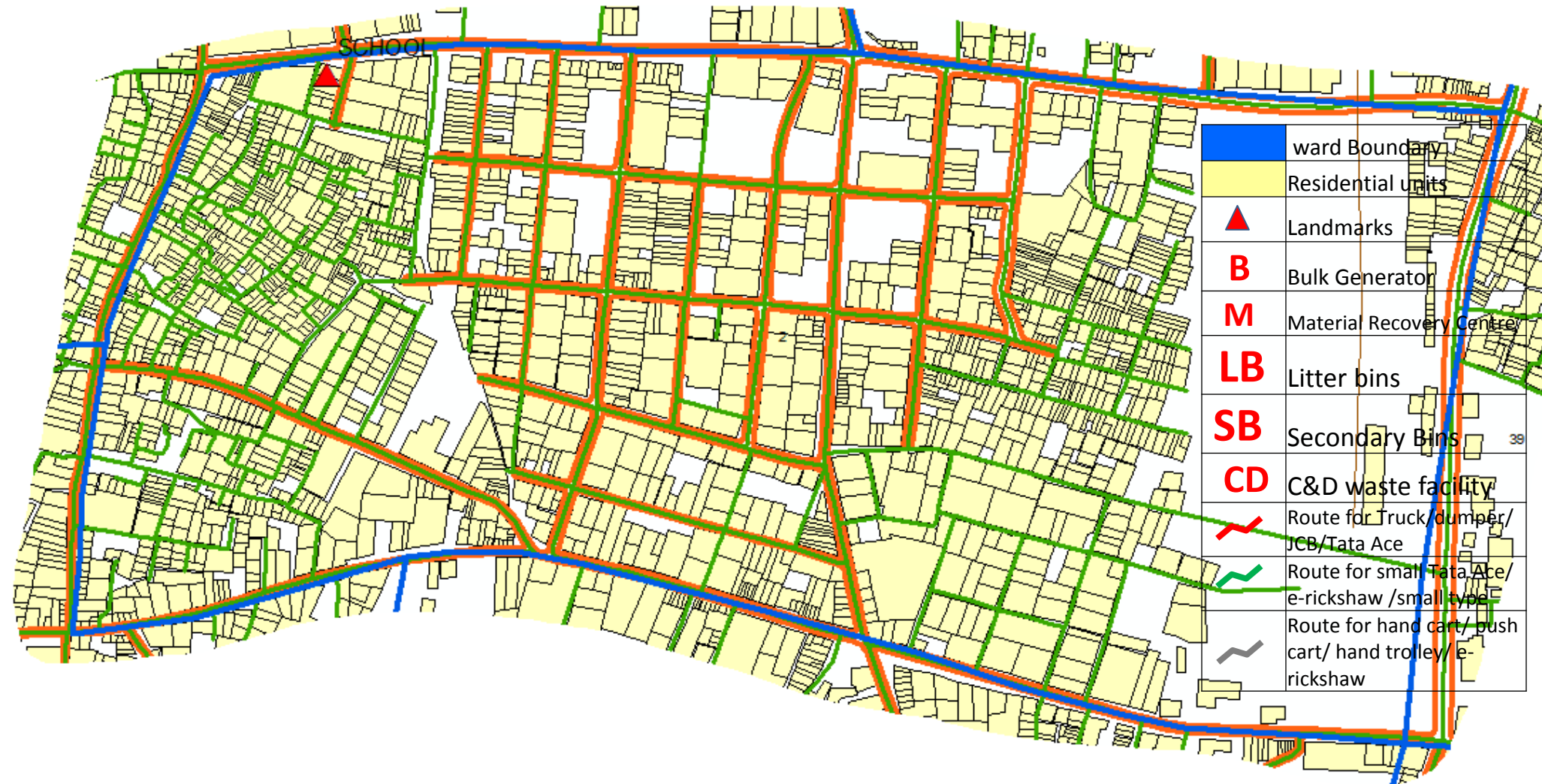
3	0	0	5	0	6
---	---	---	---	---	---

# SWM Route Map for Ward no. 1



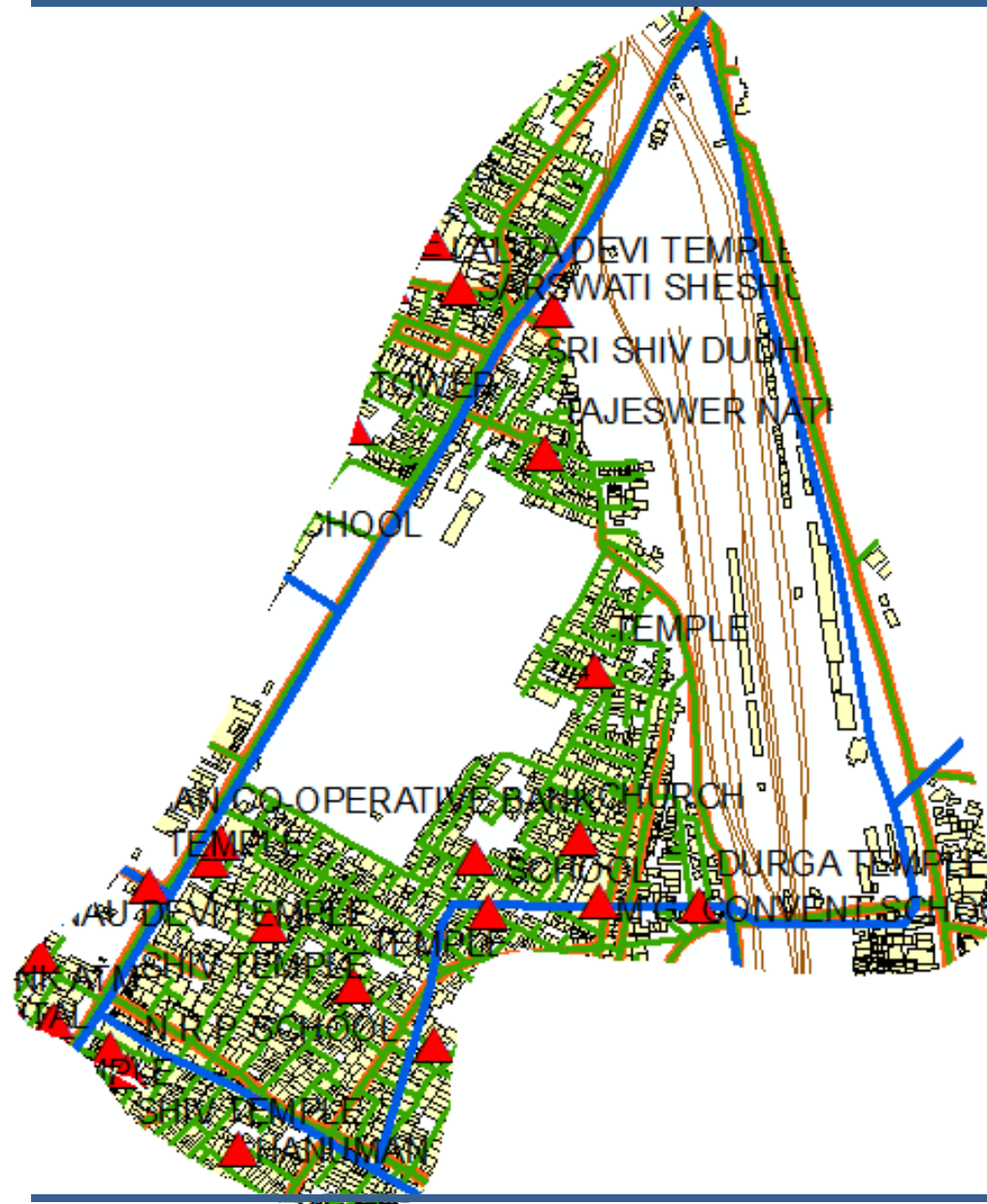


# SWM Route Map for Ward no. 2



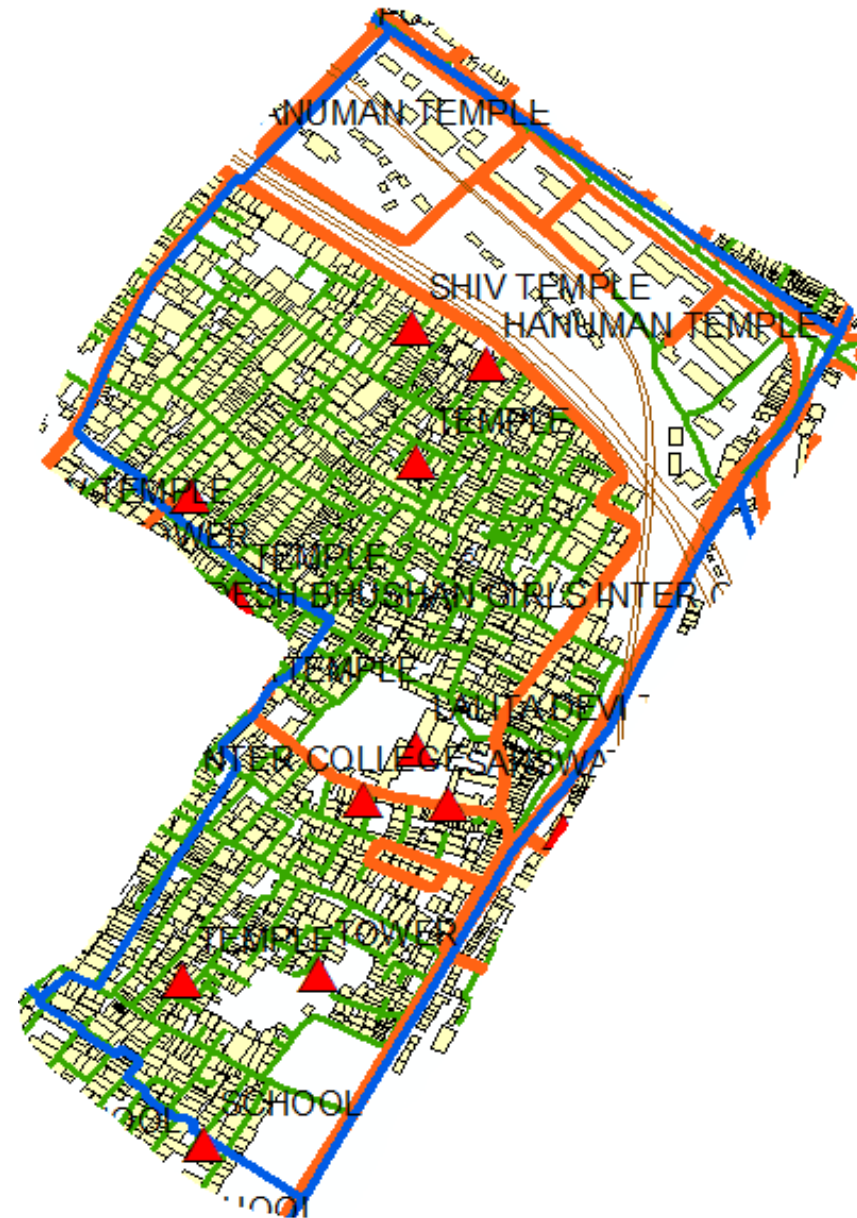


	ward Boundary
	Residential units
	Landmarks
	Bulk Generator
	Material Recovery Centre
	Litter bins
	Secondary Bins
	C&D waste facility
	Route for Truck/dumper/ JCB/Tata Ace
	Route for small Tata Ace/ e-rickshaw /small type
	Route for hand cart/ push cart/ hand trolley/ e- rickshaw



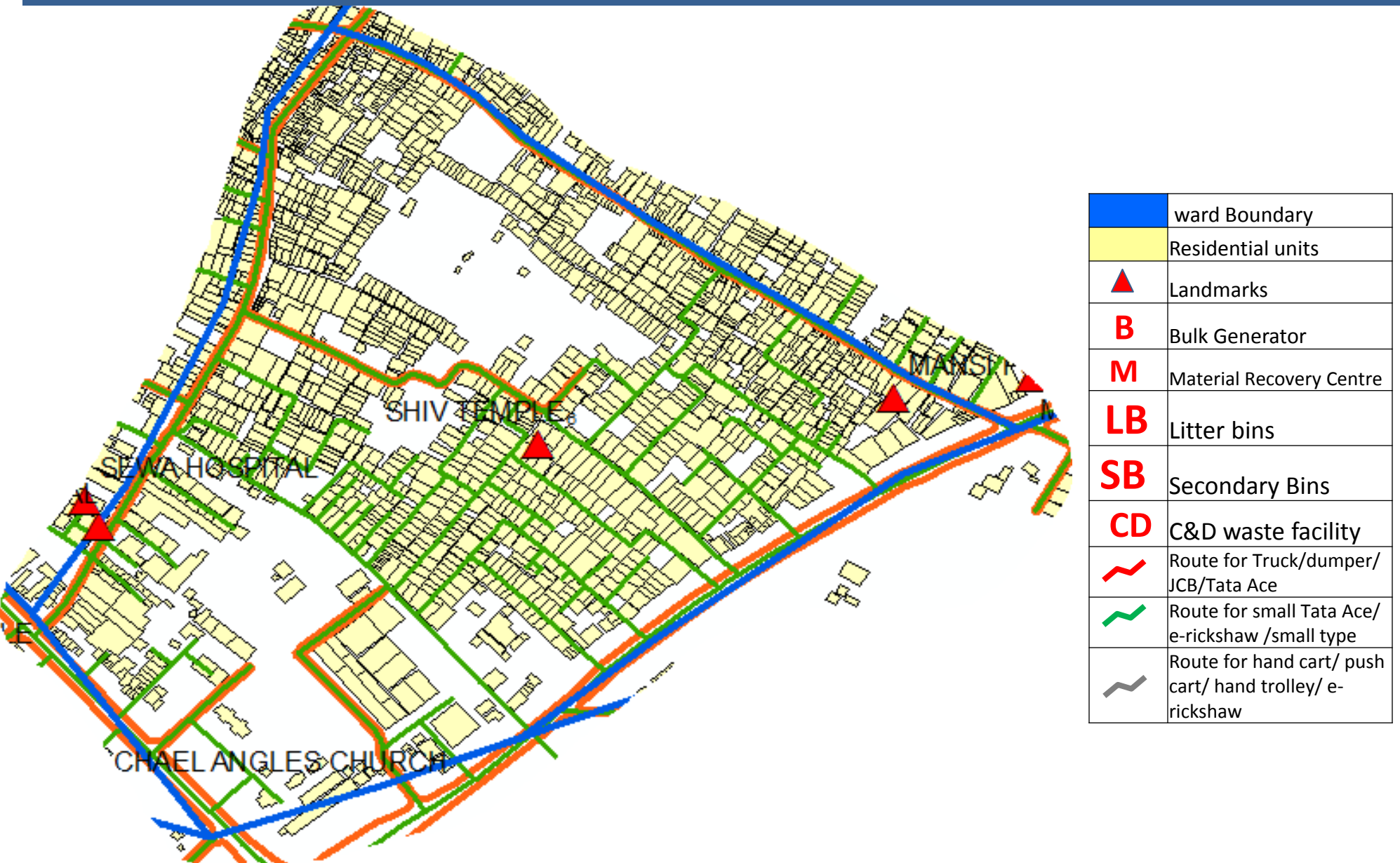
	ward Boundary
	Residential units
	Landmarks
<b>B</b>	Bulk Generator
<b>M</b>	Material Recovery Centre
<b>LB</b>	Litter bins
<b>SB</b>	Secondary Bins
<b>CD</b>	C&D waste facility
	Route for Truck/dumper/ JCB/Tata Ace
	Route for small Tata Ace/ e-rickshaw /small type
	Route for hand cart/ push cart/ hand trolley/ e- rickshaw



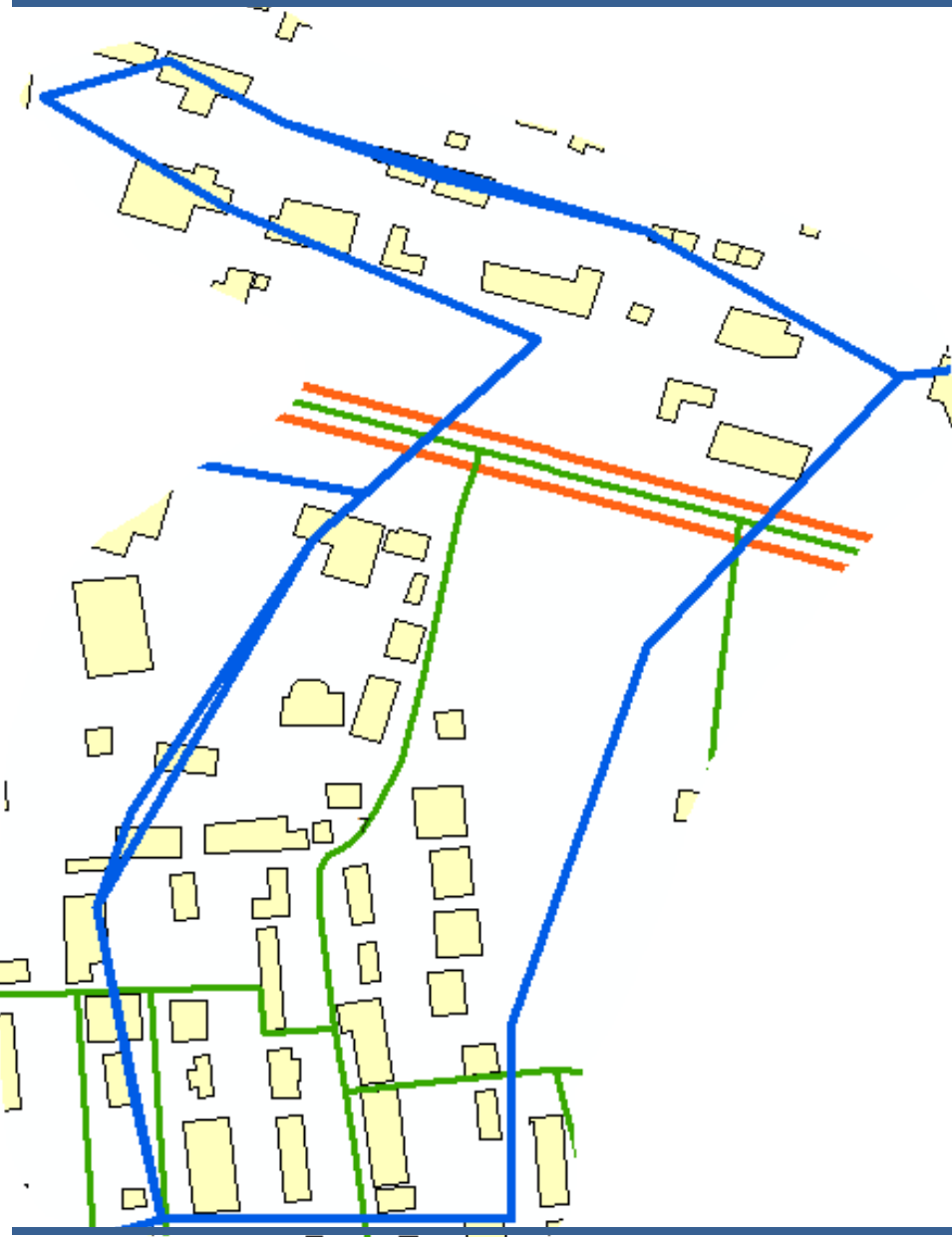








	ward Boundary
	Residential units
	Landmarks
<b>B</b>	Bulk Generator
<b>M</b>	Material Recovery Centre
<b>LB</b>	Litter bins
<b>SB</b>	Secondary Bins
<b>CD</b>	C&D waste facility
	Route for Truck/dumper/ JCB/Tata Ace
	Route for small Tata Ace/ e-rickshaw /small type
	Route for hand cart/ push cart/ hand trolley/ e- rickshaw

# SWM Route Map for Ward no. 6

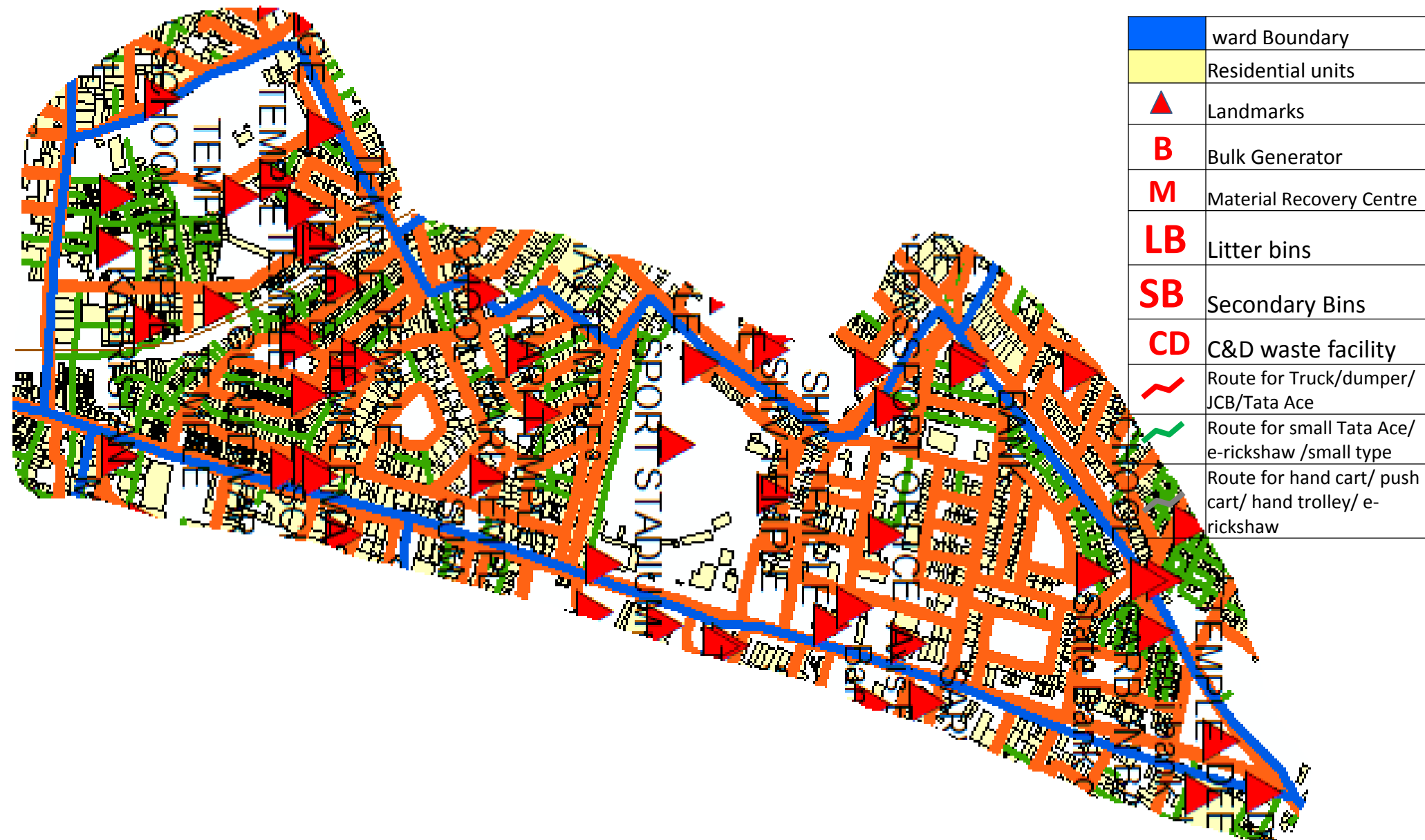


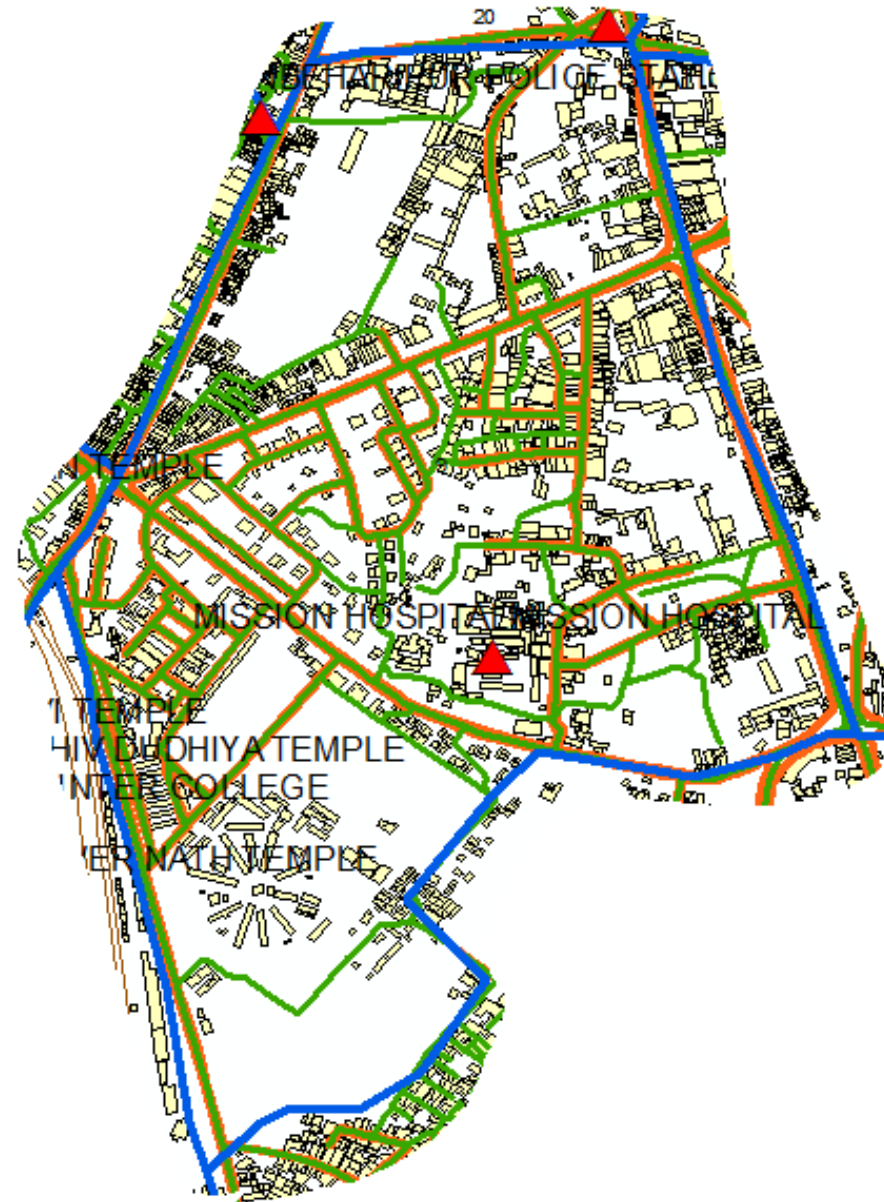
# SWM Route Map for Ward no. 7



	ward Boundary
	Residential units
	Landmarks
<b>B</b>	Bulk Generator
<b>M</b>	Material Recovery Centre
<b>LB</b>	Litter bins
<b>SB</b>	Secondary Bins
<b>CD</b>	C&D waste facility
	Route for Truck/dumper/ JCB/Tata Ace
	Route for small Tata Ace/ e-rickshaw /small type
	Route for hand cart/ push cart/ hand trolley/ e- rickshaw

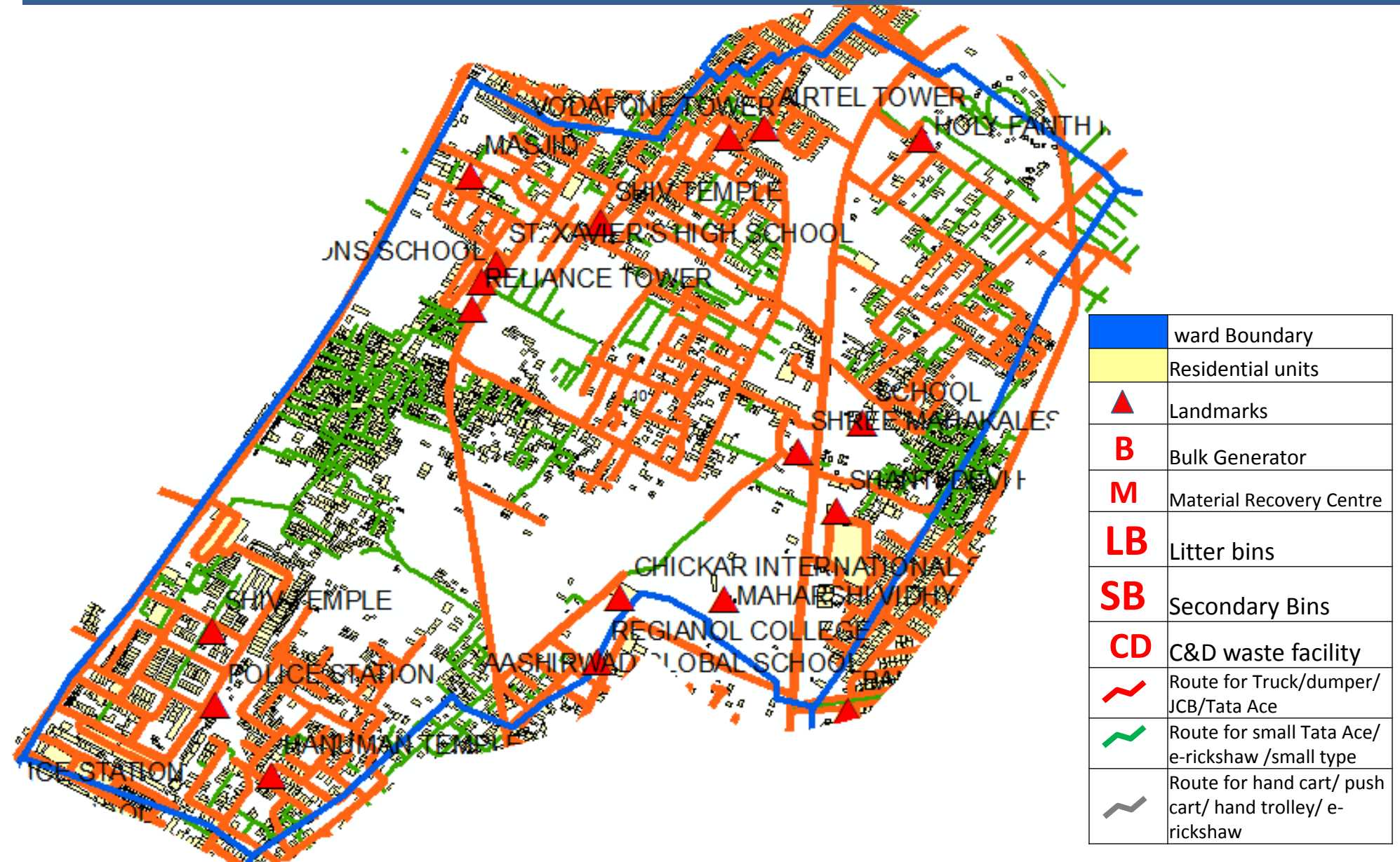
# SWM Route Map for Ward no. 8

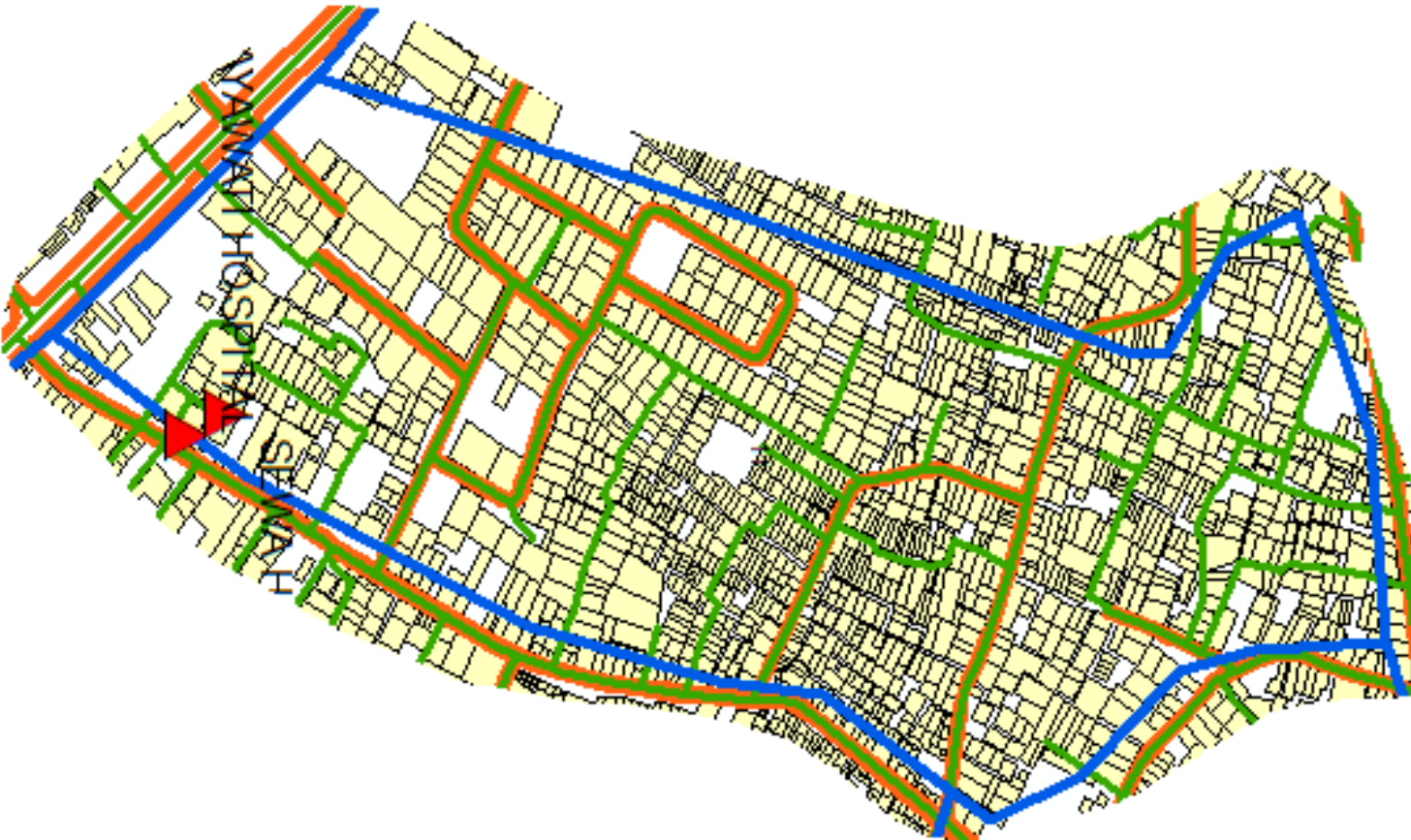




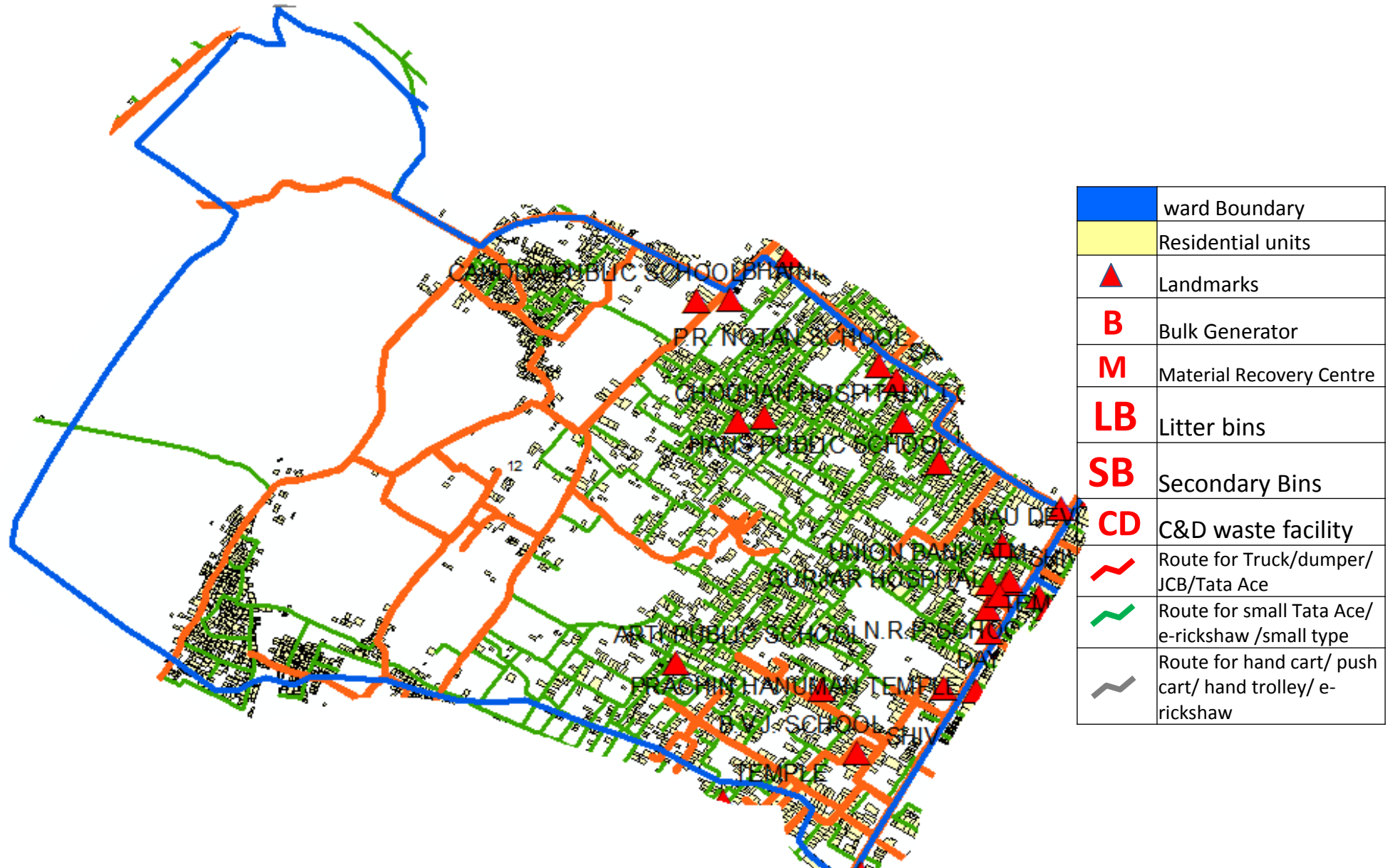
	ward Boundary
	Residential units
	Landmarks
	Bulk Generator
	Material Recovery Centre
	Litter bins
	Secondary Bins
	C&D waste facility
	Route for Truck/dumper/ JCB/Tata Ace
	Route for small Tata Ace/ e-rickshaw /small type
	Route for hand cart/ push cart/ hand trolley/ e- rickshaw


















	ward Boundary
	Residential units
	Landmarks
	Bulk Generator
	Material Recovery Centre
	Litter bins
	Secondary Bins
	C&D waste facility
	Route for Truck/dumper/JCB/Tata Ace
	Route for small Tata Ace/e-rickshaw /small type
	Route for hand cart/ push cart/ hand trolley/ e-rickshaw

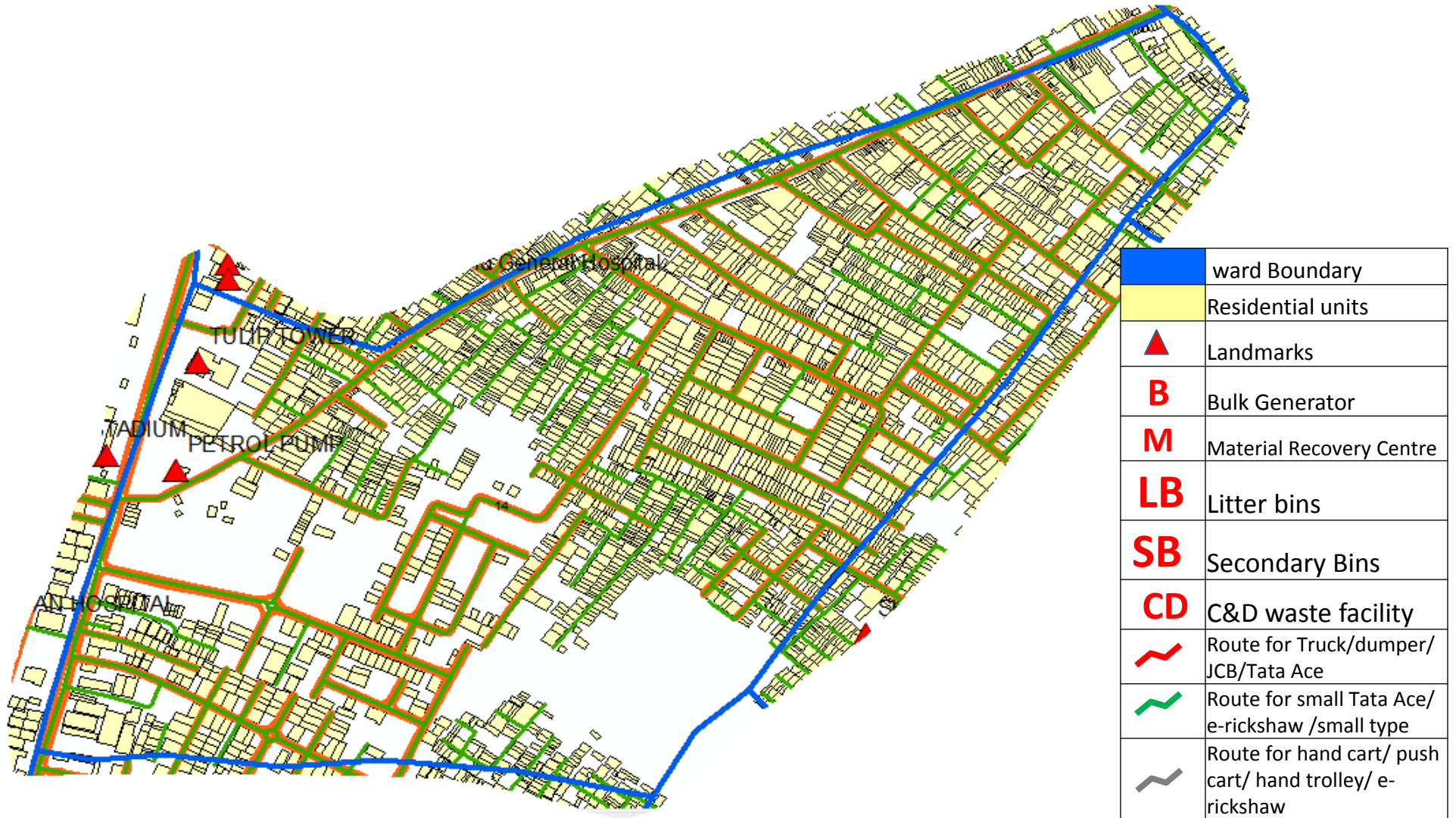










# SWM Route Map for Ward no. 13

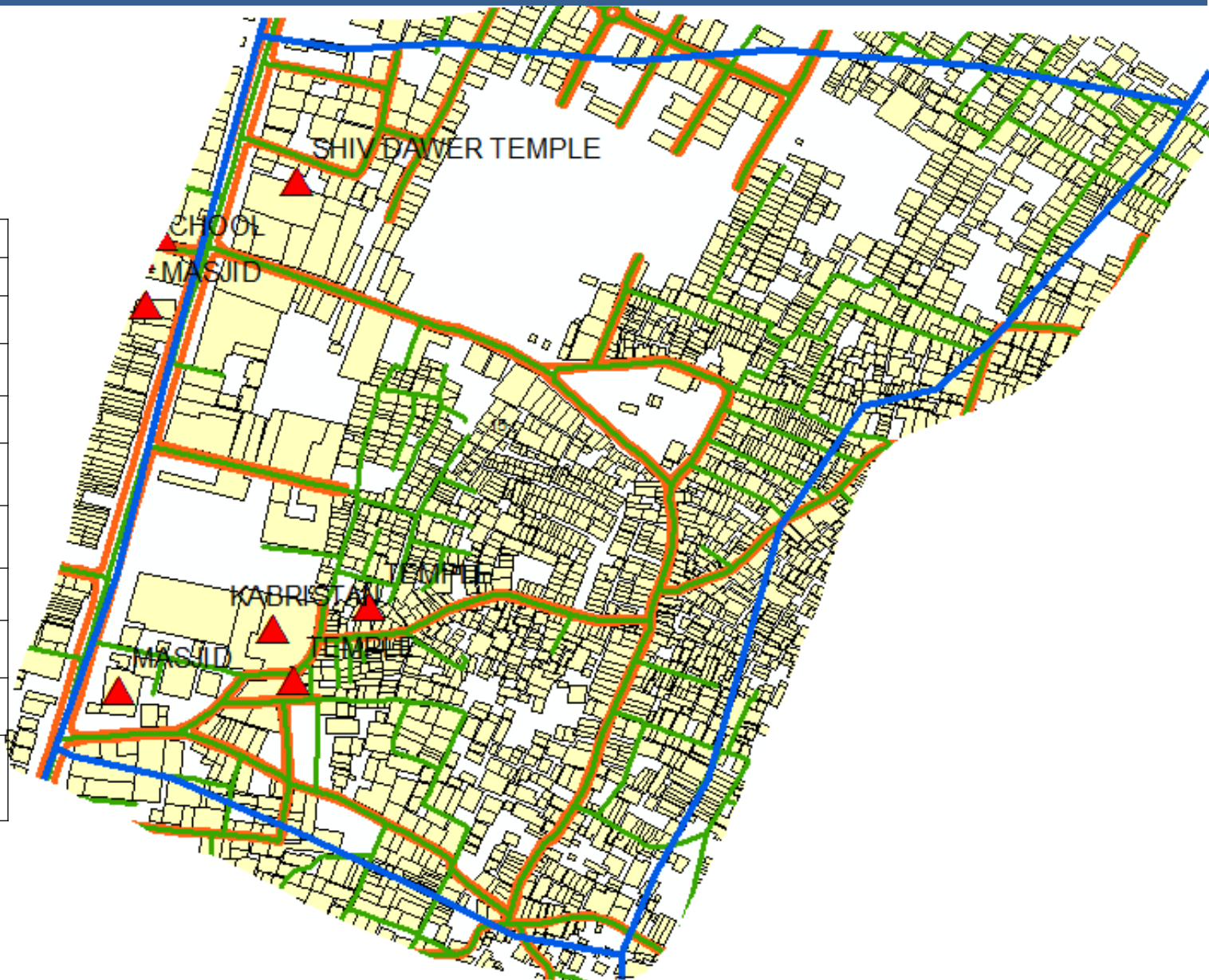
	ward Boundary
	Residential units
	Landmarks
	Bulk Generator
	Material Recovery Centre
	Litter bins
	Secondary Bins
	C&D waste facility
	Route for Truck/dumper/ JCB/Tata Ace
	Route for small Tata Ace/ e-rickshaw /small type
	Route for hand cart/ push cart/ hand trolley/ e- rickshaw







	ward Boundary
	Residential units
	Landmarks
<b>B</b>	Bulk Generator
<b>M</b>	Material Recovery Centre
<b>LB</b>	Litter bins
<b>SB</b>	Secondary Bins
<b>CD</b>	C&D waste facility
	Route for Truck/dumper/ JCB/Tata Ace
	Route for small Tata Ace/ e-rickshaw /small type
	Route for hand cart/ push cart/ hand trolley/ e- rickshaw














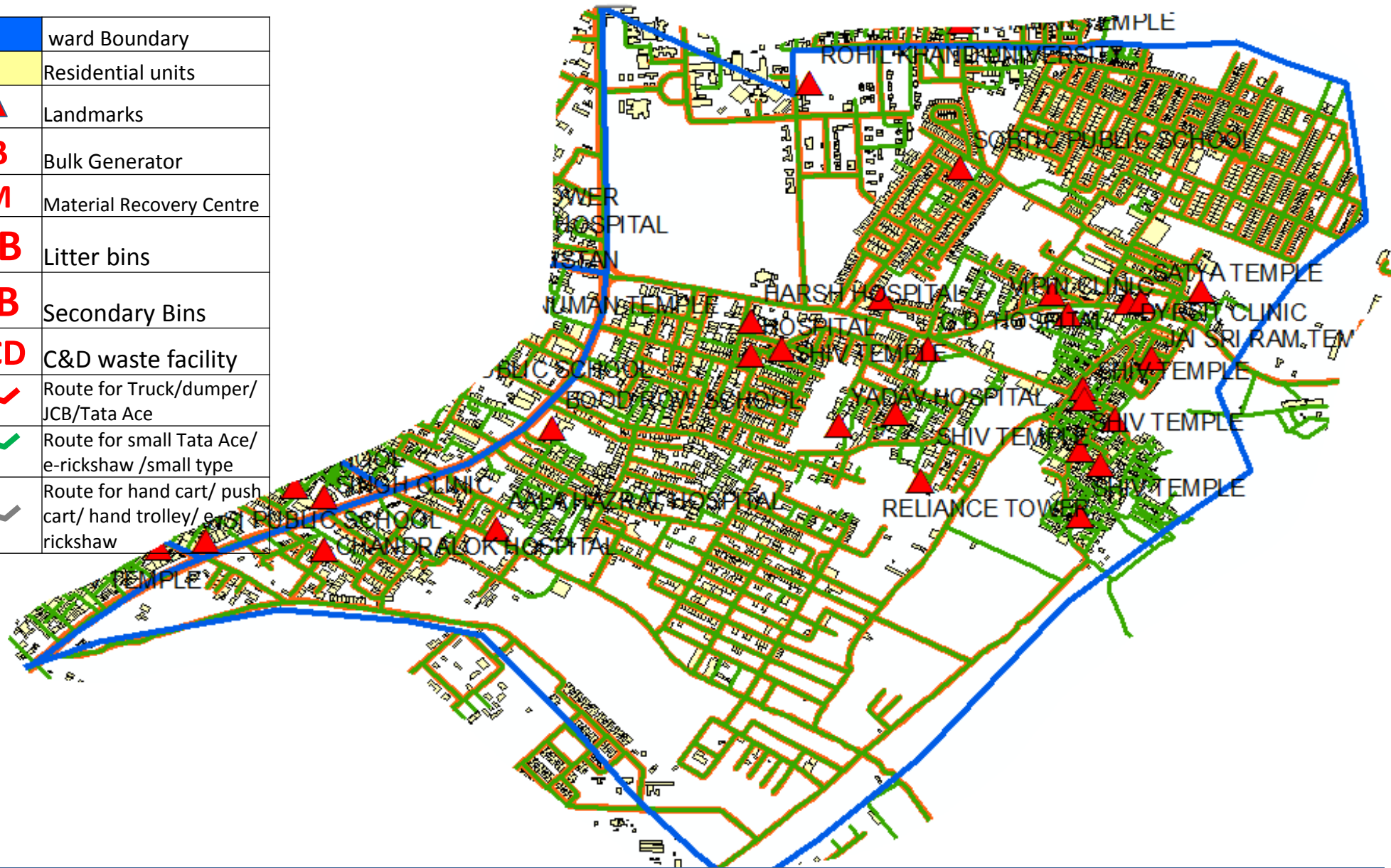


	ward Boundary
	Residential units
	Landmarks
<b>B</b>	Bulk Generator
<b>M</b>	Material Recovery Centre
<b>LB</b>	Litter bins
<b>SB</b>	Secondary Bins
<b>CD</b>	C&D waste facility
	Route for Truck/dumper/ JCB/Tata Ace
	Route for small Tata Ace/ e-rickshaw /small type
	Route for hand cart/ push cart/ hand trolley/ e- rickshaw














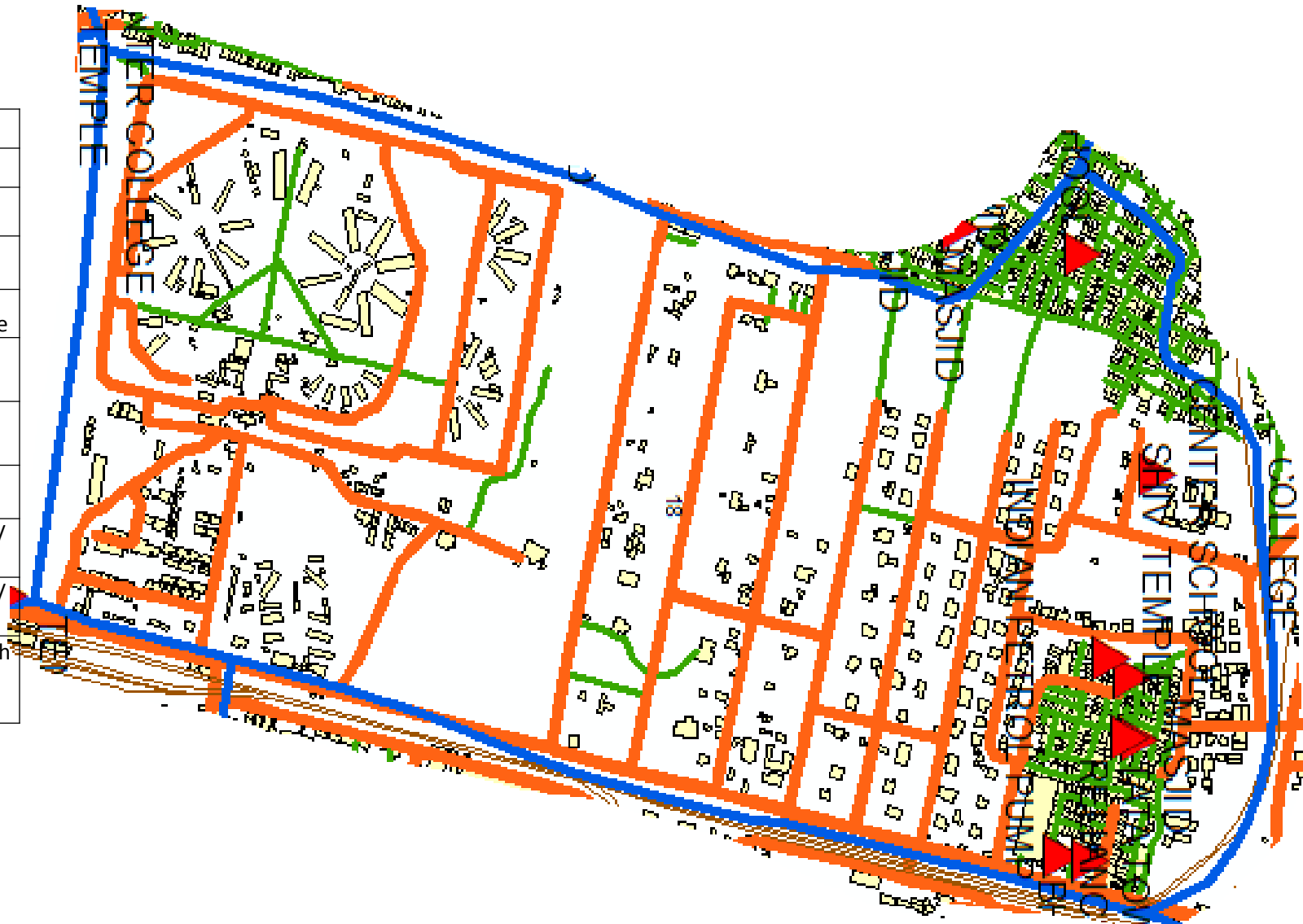
# SWM Route Map for Ward no. 17

	ward Boundary
	Residential units
	Landmarks
	Bulk Generator
	Material Recovery Centre
	Litter bins
	Secondary Bins
	C&D waste facility
	Route for Truck/dumper/ JCB/Tata Ace
	Route for small Tata Ace/ e-rickshaw /small type
	Route for hand cart/ push cart/ hand trolley/ e-rickshaw rickshaw

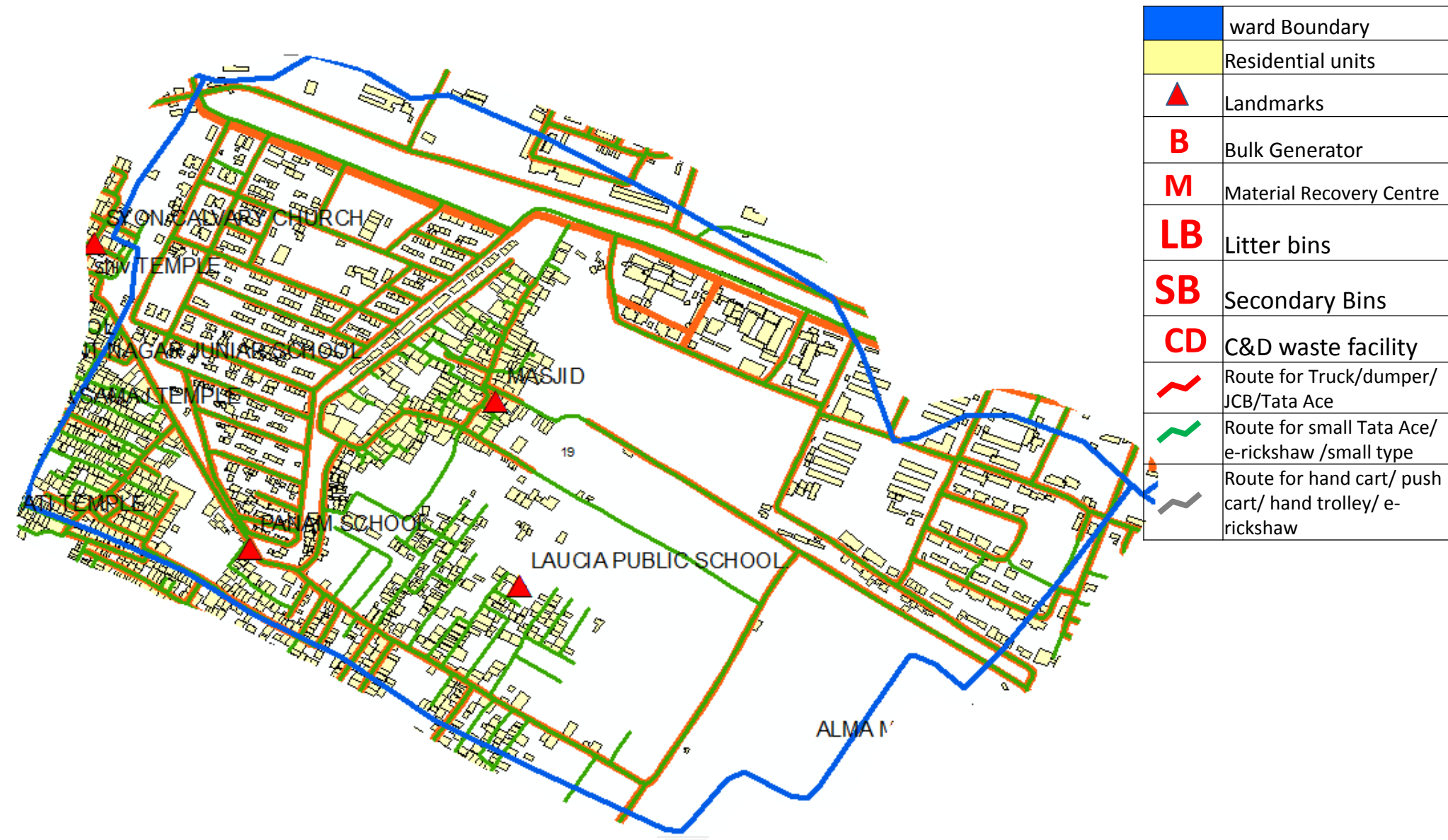















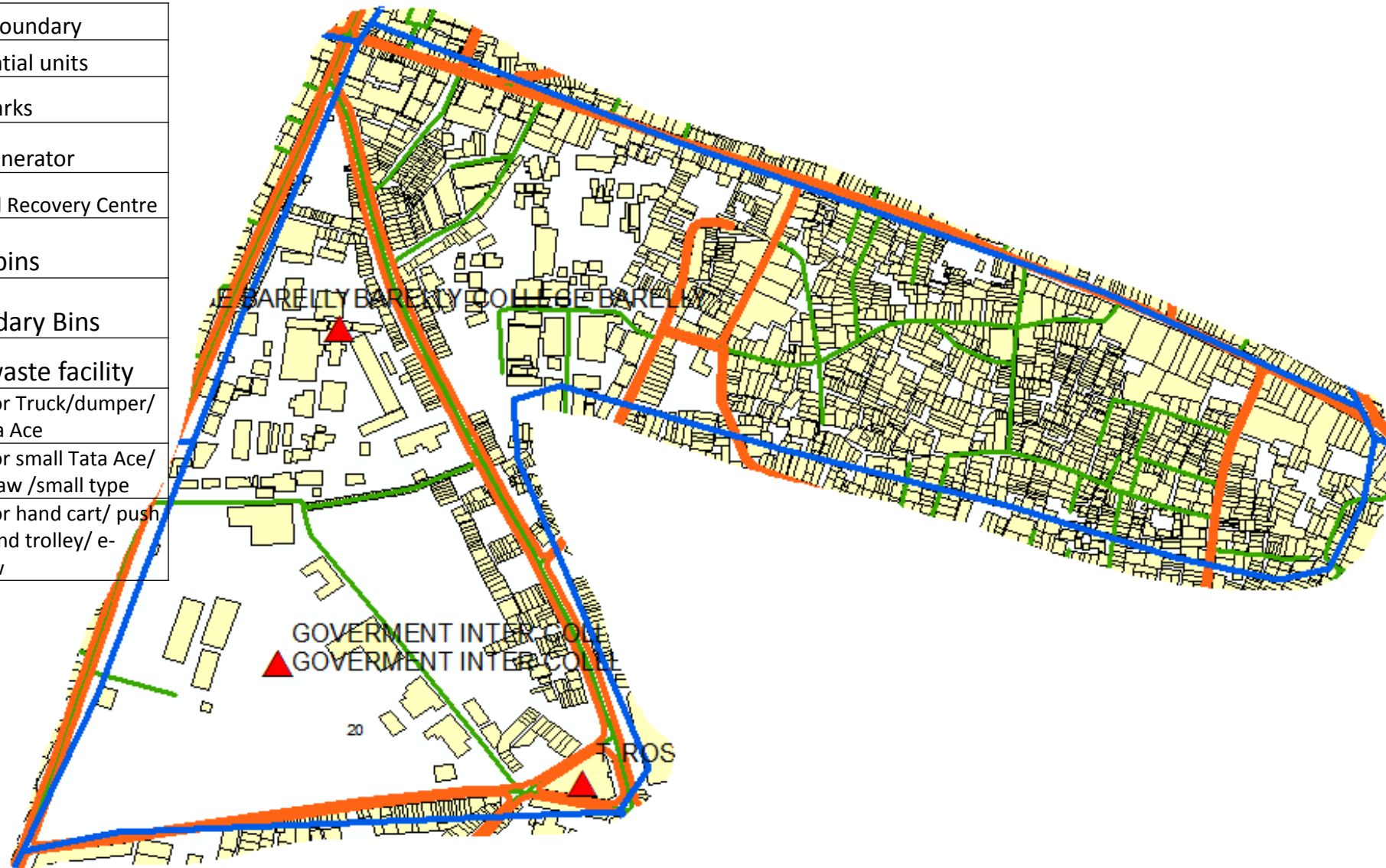
	ward Boundary
	Residential units
	Landmarks
	Bulk Generator
	Material Recovery Centre
	Litter bins
	Secondary Bins
	C&D waste facility
	Route for Truck/dumper/ JCB/Tata Ace
	Route for small Tata Ace/ e-rickshaw /small type
	Route for hand cart/ push cart/ hand trolley/ e- rickshaw

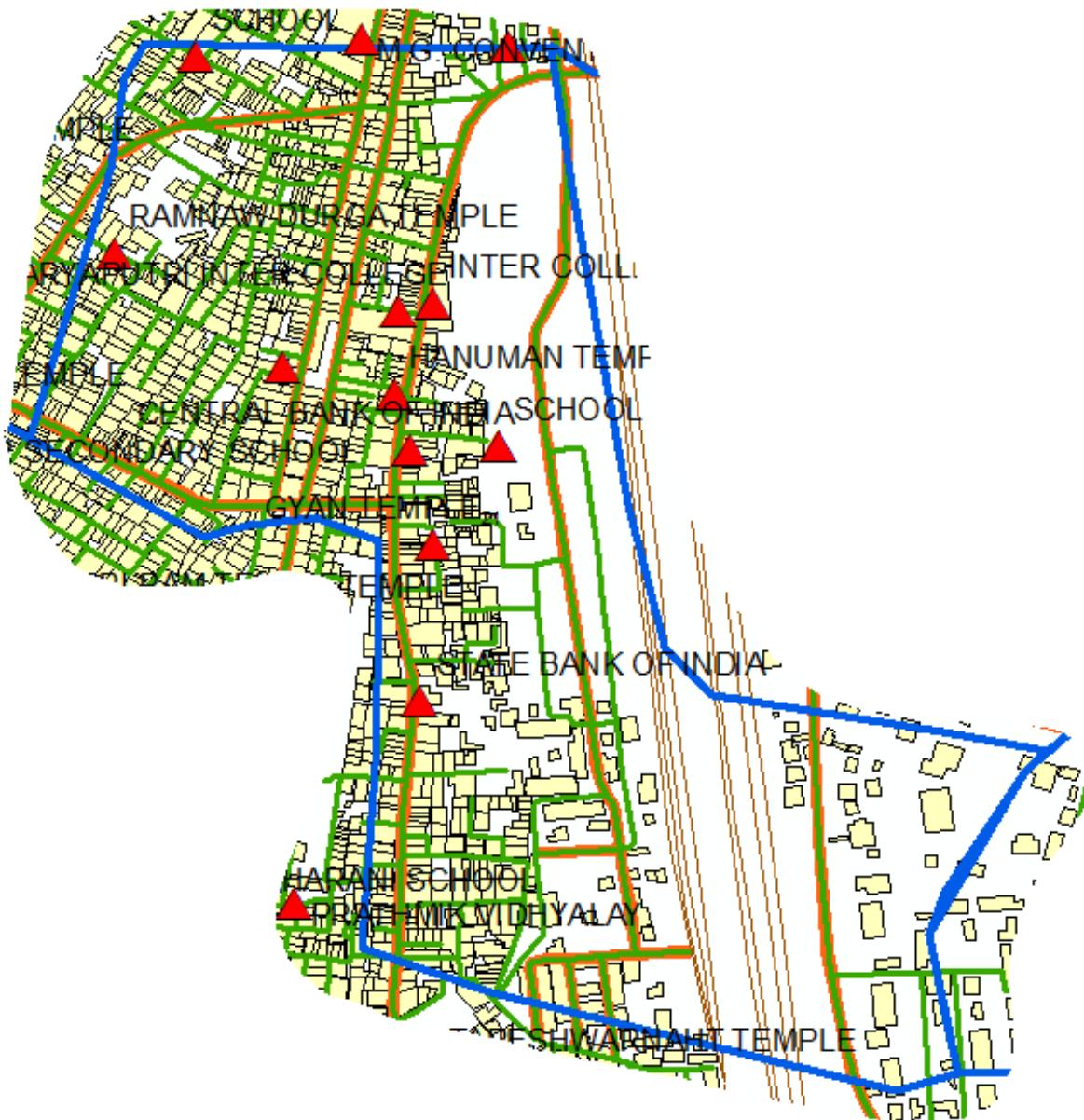


# SWM Route Map for Ward no. 19



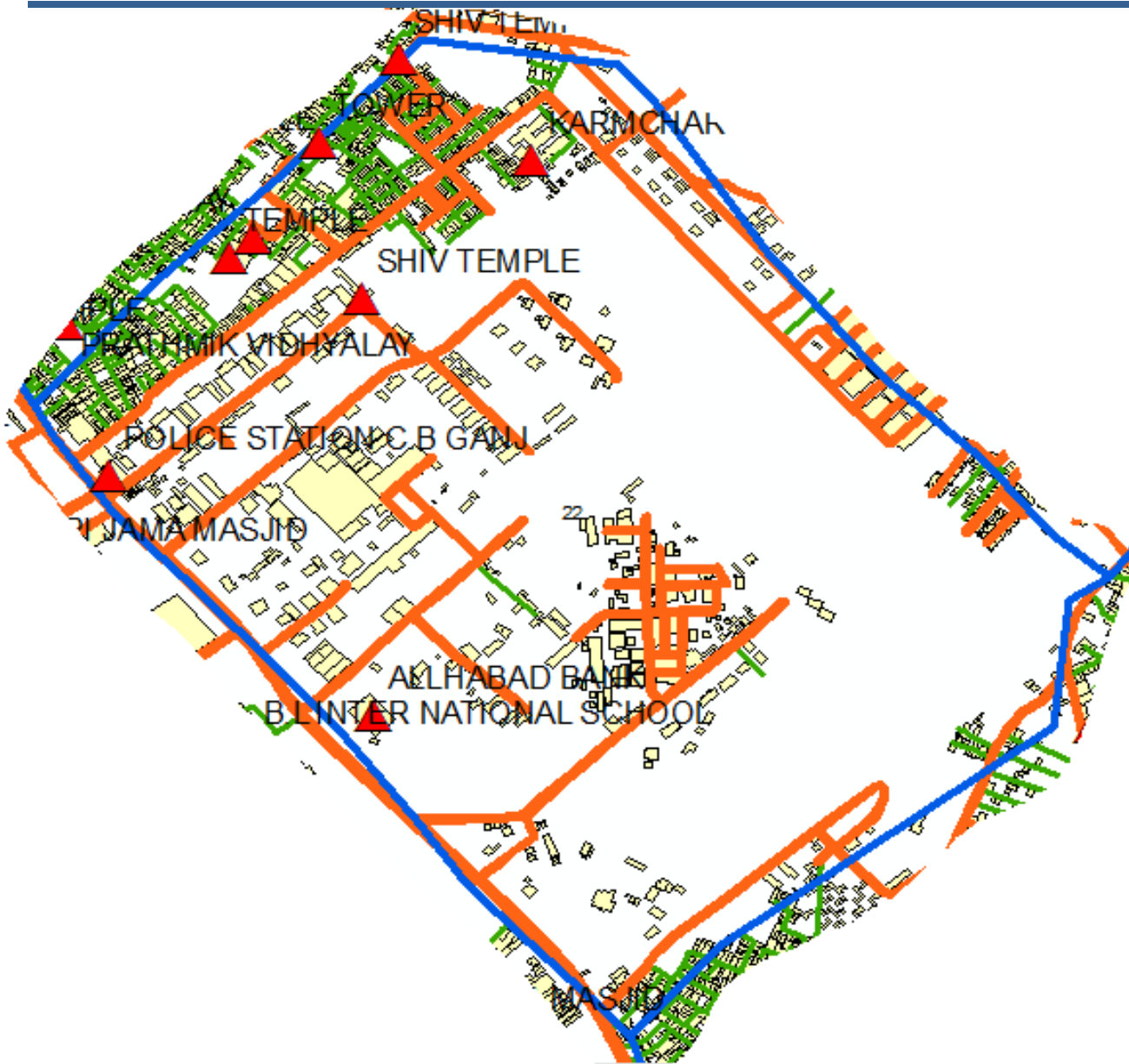
	ward Boundary
	Residential units
	Landmarks
	Bulk Generator
	Material Recovery Centre
	Litter bins
	Secondary Bins
	C&D waste facility
	Route for Truck/dumper/ JCB/Tata Ace
	Route for small Tata Ace/ e-rickshaw /small type
	Route for hand cart/ push cart/ hand trolley/ e- rickshaw



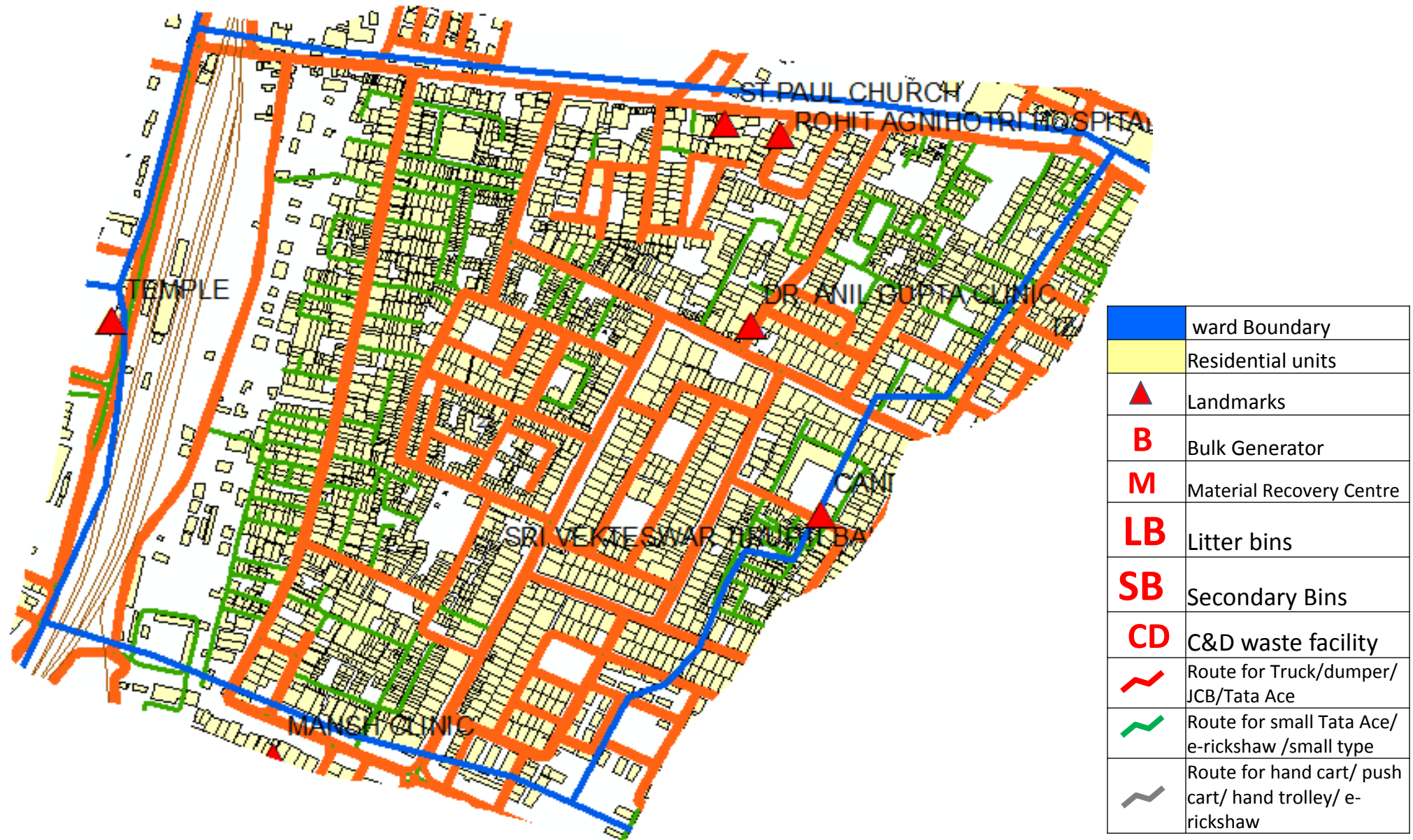


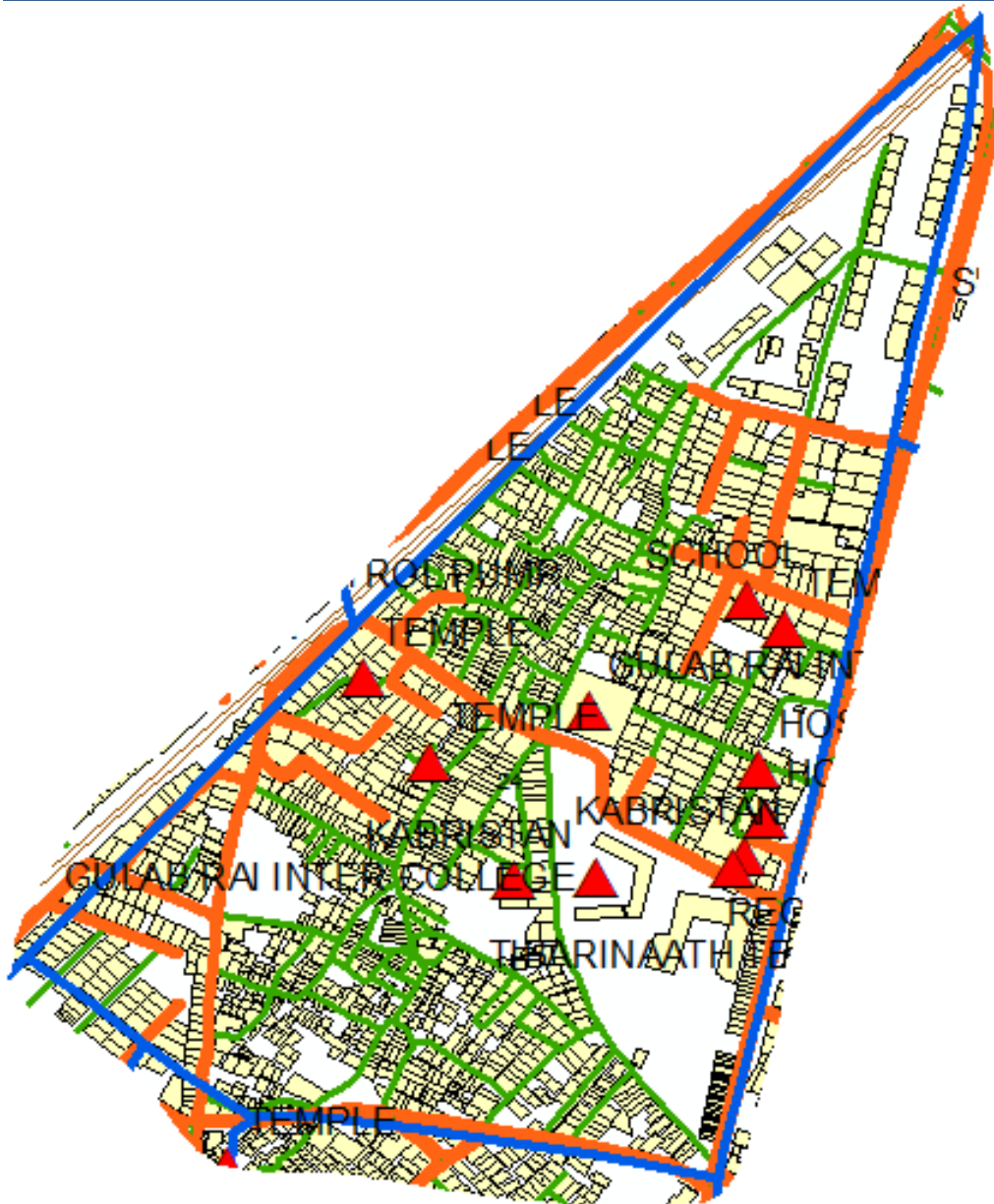
	ward Boundary
	Residential units
	Landmarks
	Bulk Generator
	Material Recovery Centre
	Litter bins
	Secondary Bins
	C&D waste facility
	Route for Truck/dumper/ JCB/Tata Ace
	Route for small Tata Ace/ e-rickshaw /small type
	Route for hand cart/ push cart/ hand trolley/ e- rickshaw
















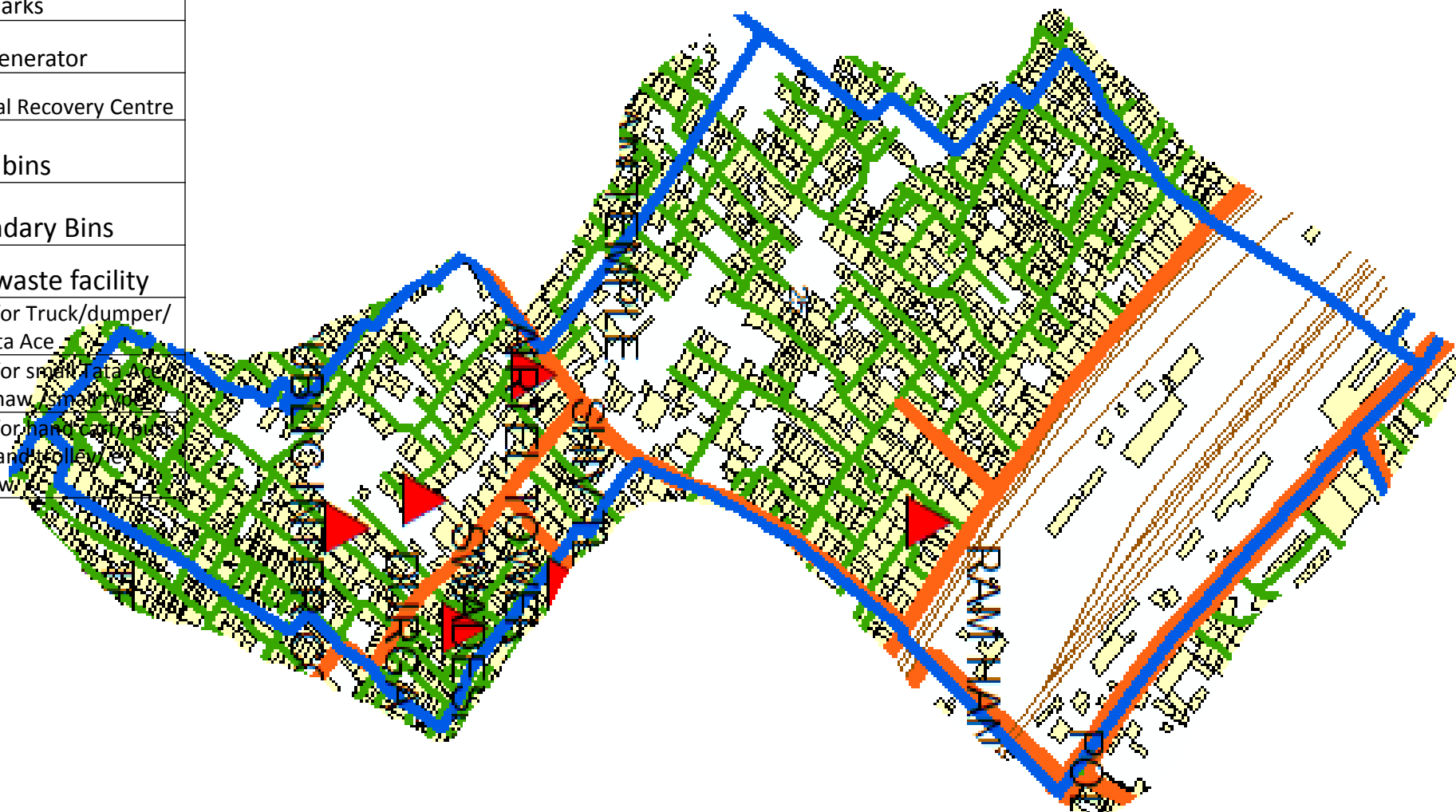
	ward Boundary
	Residential units
	Landmarks
<b>B</b>	Bulk Generator
<b>M</b>	Material Recovery Centre
<b>LB</b>	Litter bins
<b>SB</b>	Secondary Bins
<b>CD</b>	C&D waste facility
	Route for Truck/dumper/ JCB/Tata Ace
	Route for small Tata Ace/ e-rickshaw /small type
	Route for hand cart/ push cart/ hand trolley/ e- rickshaw





	ward Boundary
	Residential units
	Landmarks
	Bulk Generator
	Material Recovery Centre
	Litter bins
	Secondary Bins
	C&D waste facility
	Route for Truck/dumper/ JCB/Tata Ace
	Route for small Tata Ace/ e-rickshaw /small type
	Route for hand cart/ push cart/ hand trolley/ e- rickshaw

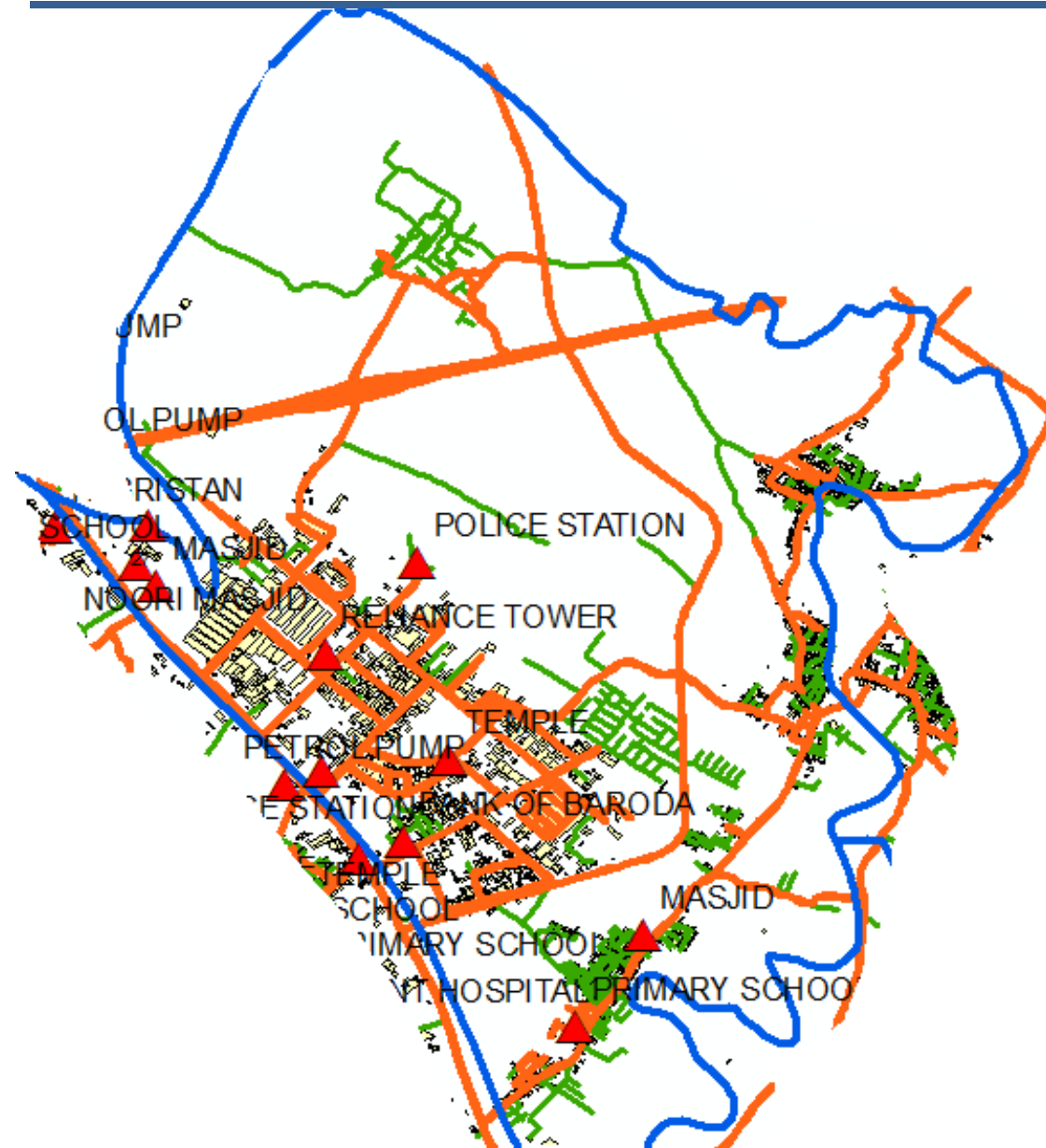
	ward Boundary
	Residential units
	Landmarks
	Bulk Generator
	Material Recovery Centre
	Litter bins
	Secondary Bins
	C&D waste facility
	Route for Truck/dumper/ JCB/Tata Ace
	Route for small Tata Ace/ e-rickshaw, smart rickshaw
	Route for hand cart, bullock cart/ hand trolley, e- rickshaw


















	ward Boundary
	Residential units
	Landmarks
	Bulk Generator
	Material Recovery Centre
	Litter bins
	Secondary Bins
	C&D waste facility
	Route for Truck/dumper/ JCB/Tata Ace
	Route for small Tata Ace/ e-rickshaw /small type
	Route for hand cart/ push cart/ hand trolley/ e- rickshaw

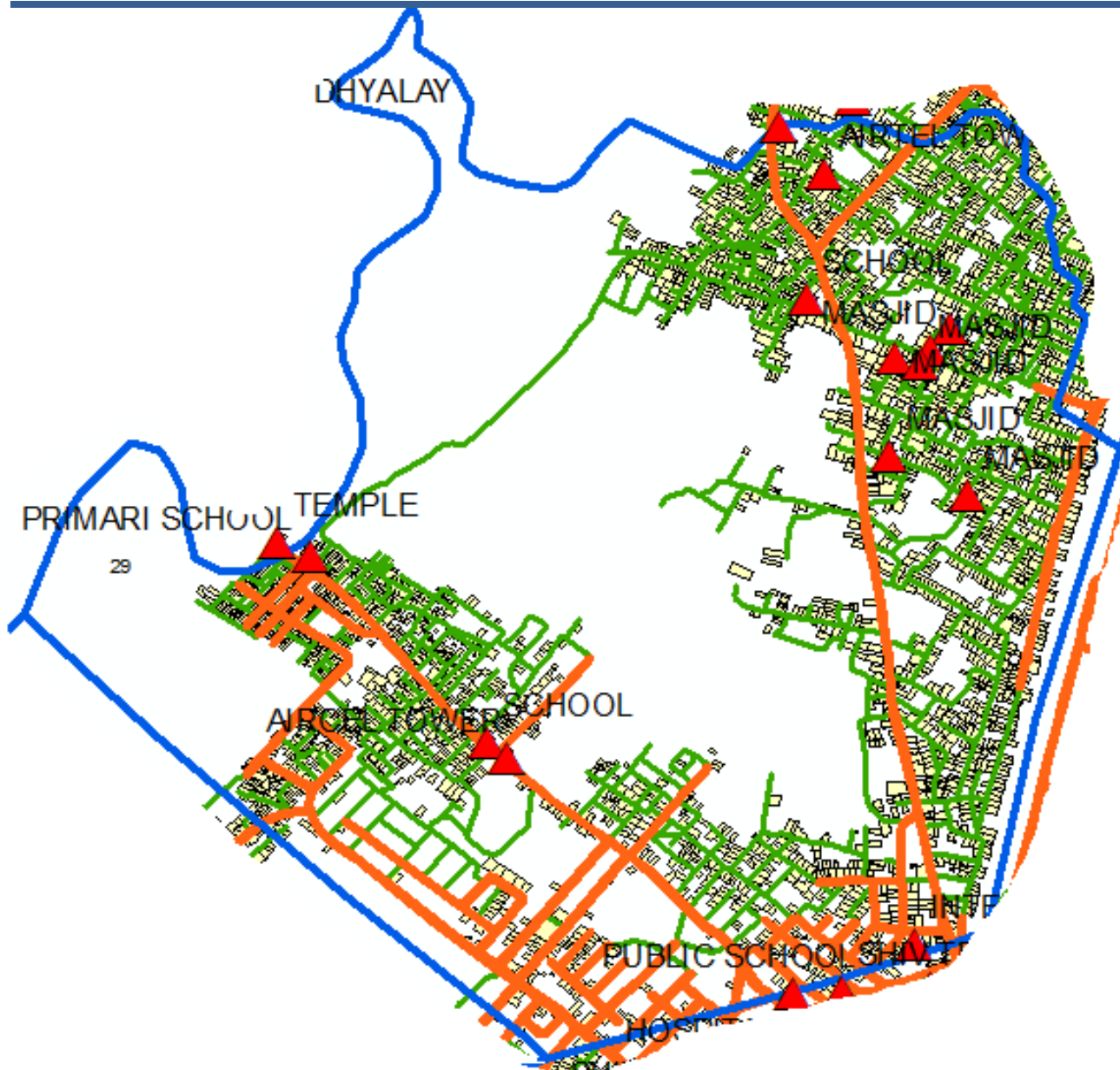


	ward Boundary
	Residential units
▲	Landmarks
B	Bulk Generator
M	Material Recovery Centre
LB	Litter bins
SB	Secondary Bins
CD	C&D waste facility
—	Route for Truck/dumper/ JCB/Tata Ace
—	Route for small Tata Ace/ e-rickshaw /small type
—	Route for hand cart/ push cart/ hand trolley/ e- rickshaw

	ward Boundary
	Residential units
	Landmarks
	Bulk Generator
	Material Recovery Centre
	Litter bins
	Secondary Bins
	C&D waste facility
	Route for Truck/dumper/ JCB/Tata Ace
	Route for small Tata Ace/ e-rickshaw /small type
	Route for hand cart/ push cart/ hand trolley/ e- rickshaw














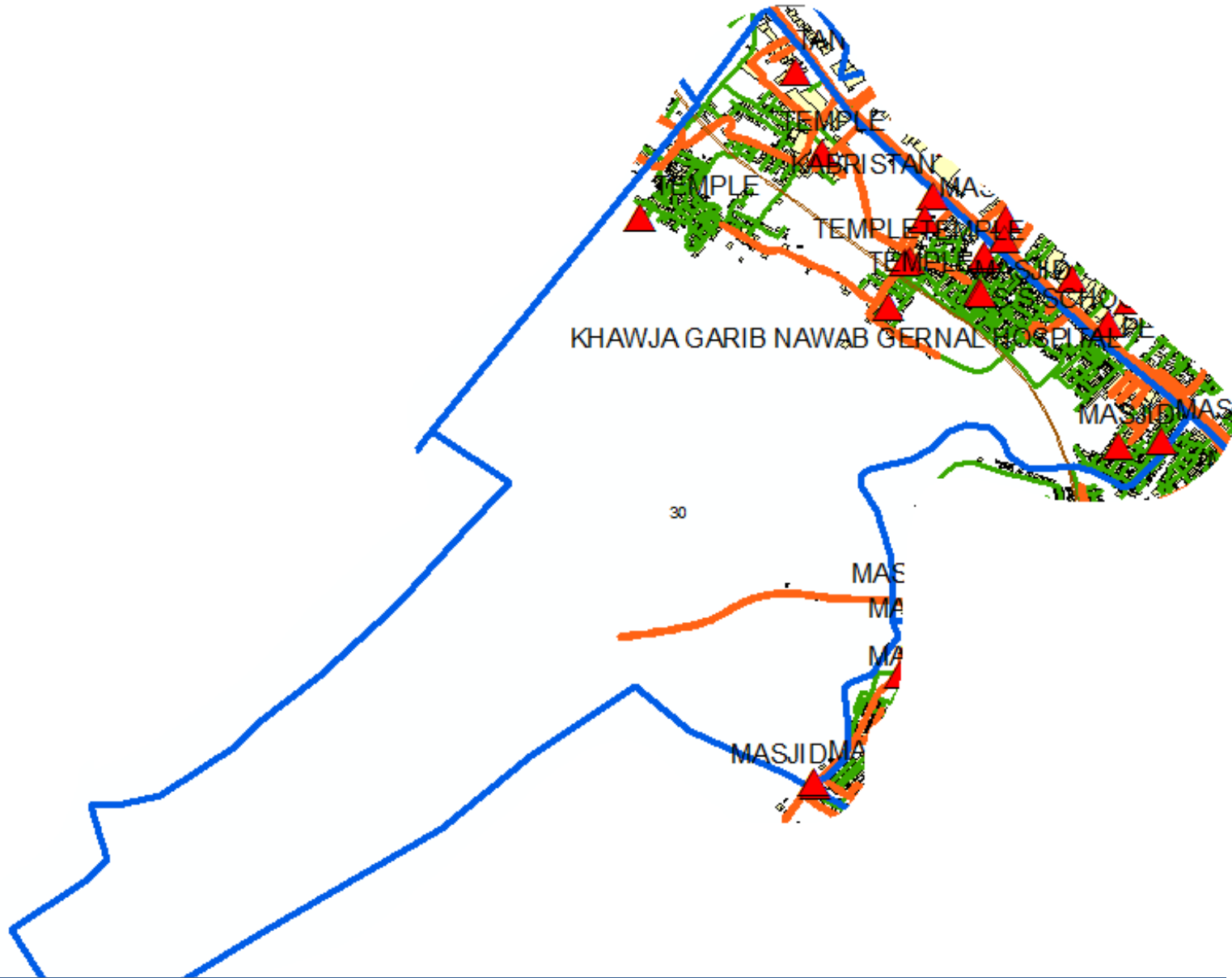















	ward Boundary
	Residential units
	Landmarks
<b>B</b>	Bulk Generator
<b>M</b>	Material Recovery Centre
<b>LB</b>	Litter bins
<b>SB</b>	Secondary Bins
<b>CD</b>	C&D waste facility
	Route for Truck/dumper/ JCB/Tata Ace
	Route for small Tata Ace/ e-rickshaw /small type
	Route for hand cart/ push cart/ hand trolley/ e- rickshaw












# SWM Route Map for Ward no. 30

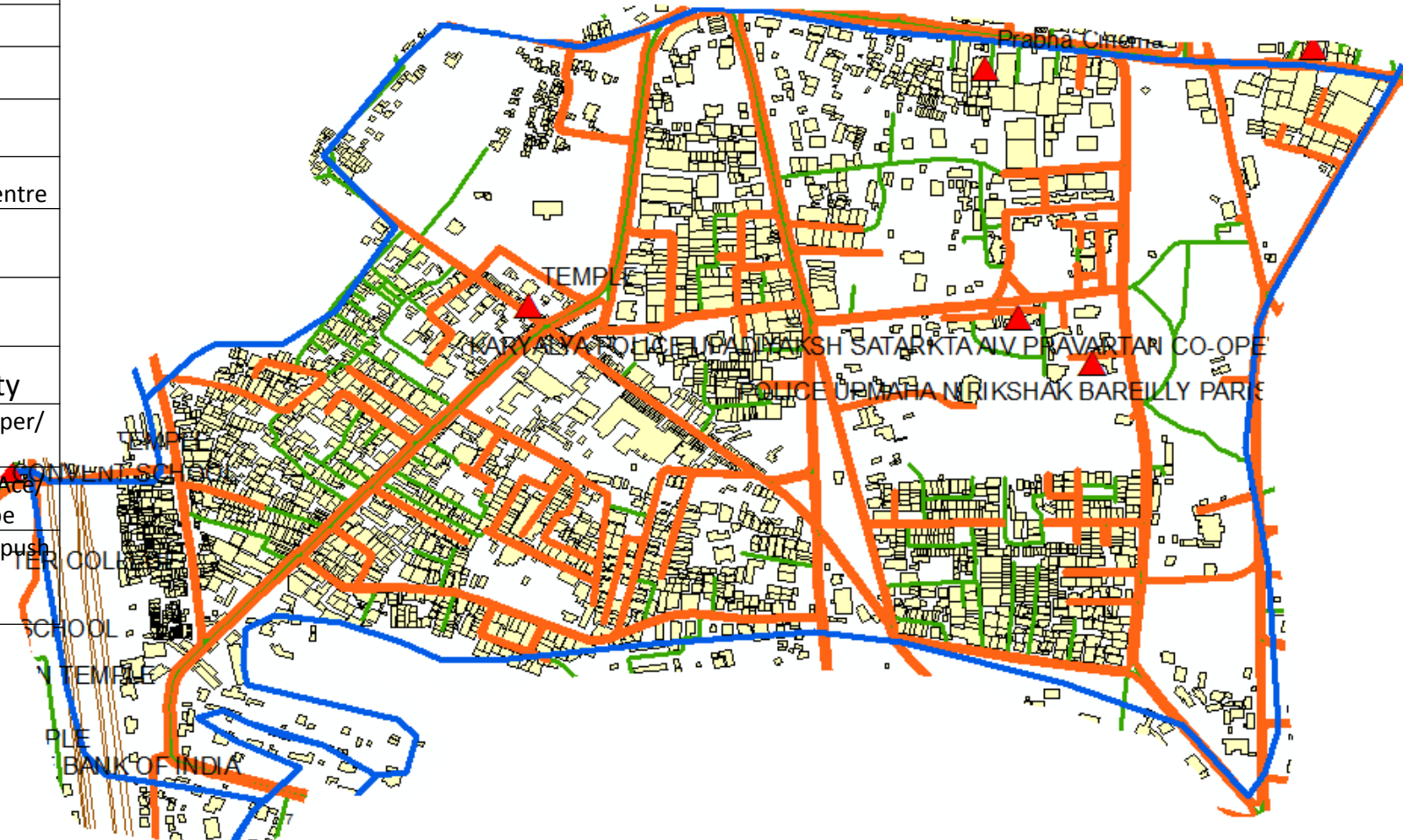
	ward Boundary
	Residential units
	Landmarks
	Bulk Generator
	Material Recovery Centre
	Litter bins
	Secondary Bins
	C&D waste facility
	Route for Truck/dumper/ JCB/Tata Ace
	Route for small Tata Ace/ e-rickshaw /small type
	Route for hand cart/ push cart/ hand trolley/ e- rickshaw









	ward Boundary
	Residential units
	Landmarks
	Bulk Generator
	Material Recovery Centre
	Litter bins
	Secondary Bins
	C&D waste facility
	Route for Truck/dumper/ JCB/Tata Ace
	Route for small Tata Ace/ e-rickshaw /small type
	Route for hand cart/ push cart/ hand trolley/ e- rickshaw

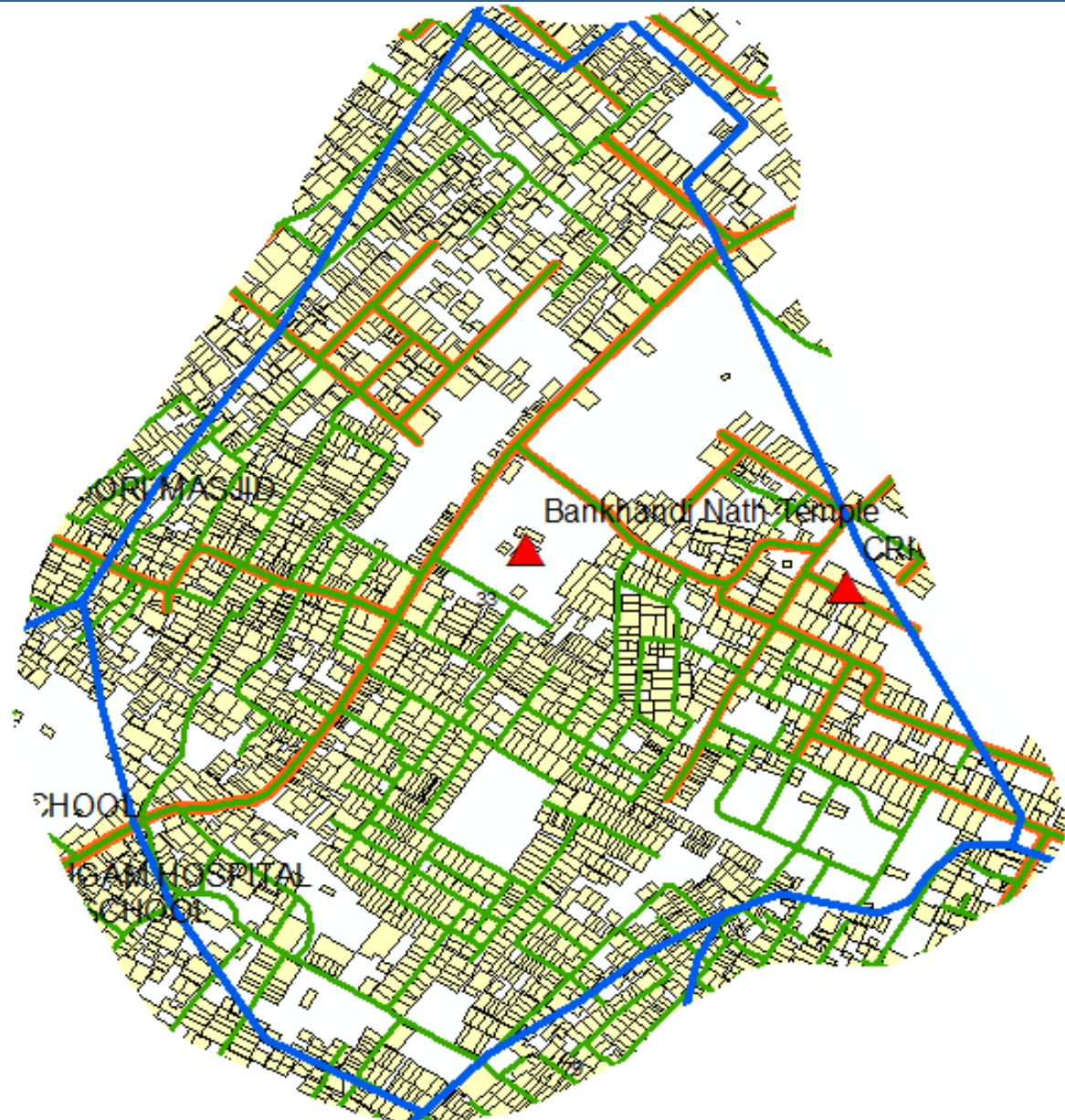


	ward Boundary
	Residential units
	Landmarks
	Bulk Generator
	Material Recovery Centre
	Litter bins
	Secondary Bins
	C&D waste facility
	Route for Truck/dumper/ JCB/Tata Ace
	Route for small Tata Ace/ e-rickshaw /small type
	Route for hand cart/ push cart/ hand trolley/ e- rickshaw
















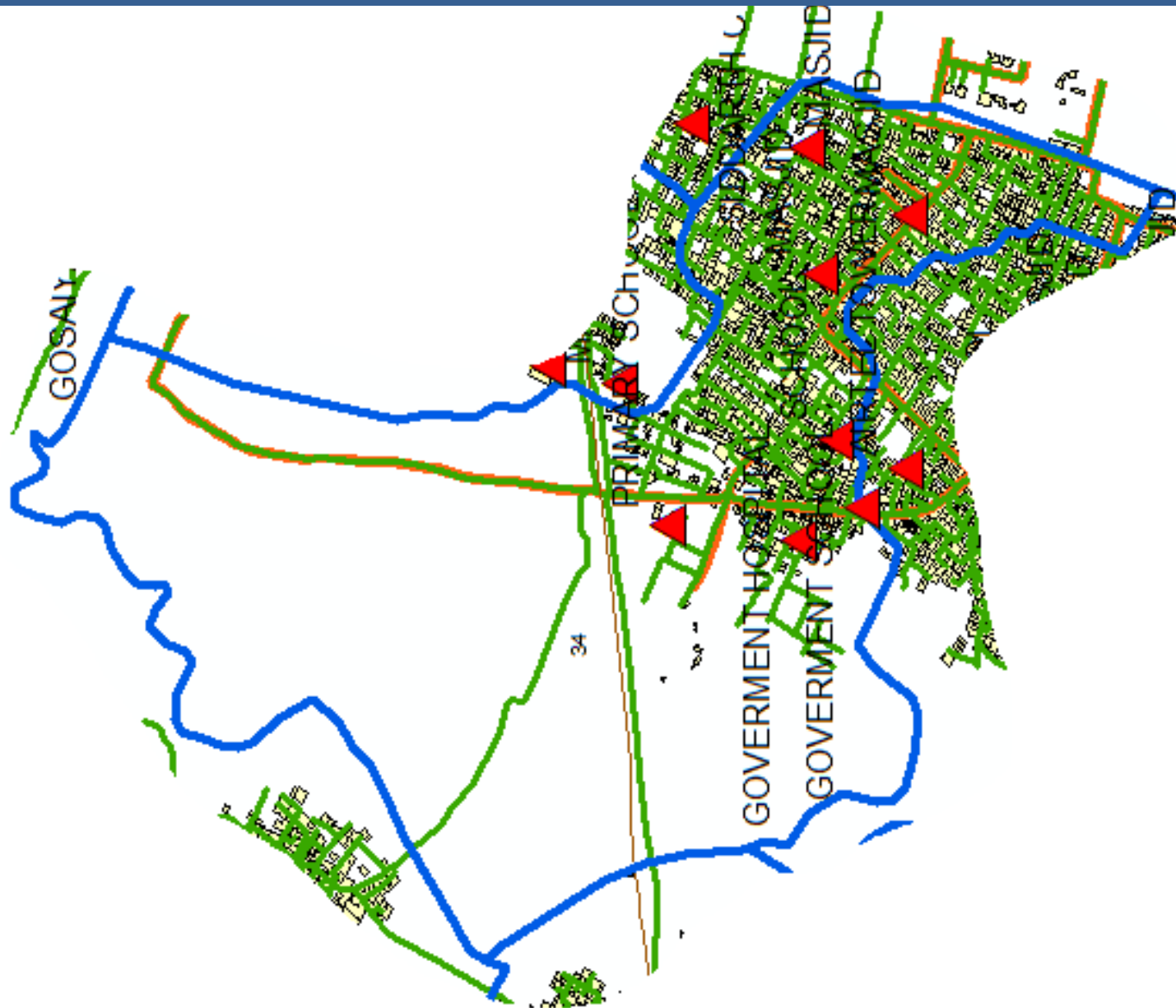
	ward Boundary
	Residential units
	Landmarks
<b>B</b>	Bulk Generator
<b>M</b>	Material Recovery Centre
<b>LB</b>	Litter bins
<b>SB</b>	Secondary Bins
<b>CD</b>	C&D waste facility
	Route for Truck/dumper/ JCB/Tata Ace
	Route for small Tata Ace/ e-rickshaw /small type
	Route for hand cart/ push cart/ hand trolley/ e- rickshaw



























# SWM Route Map for Ward no. 34

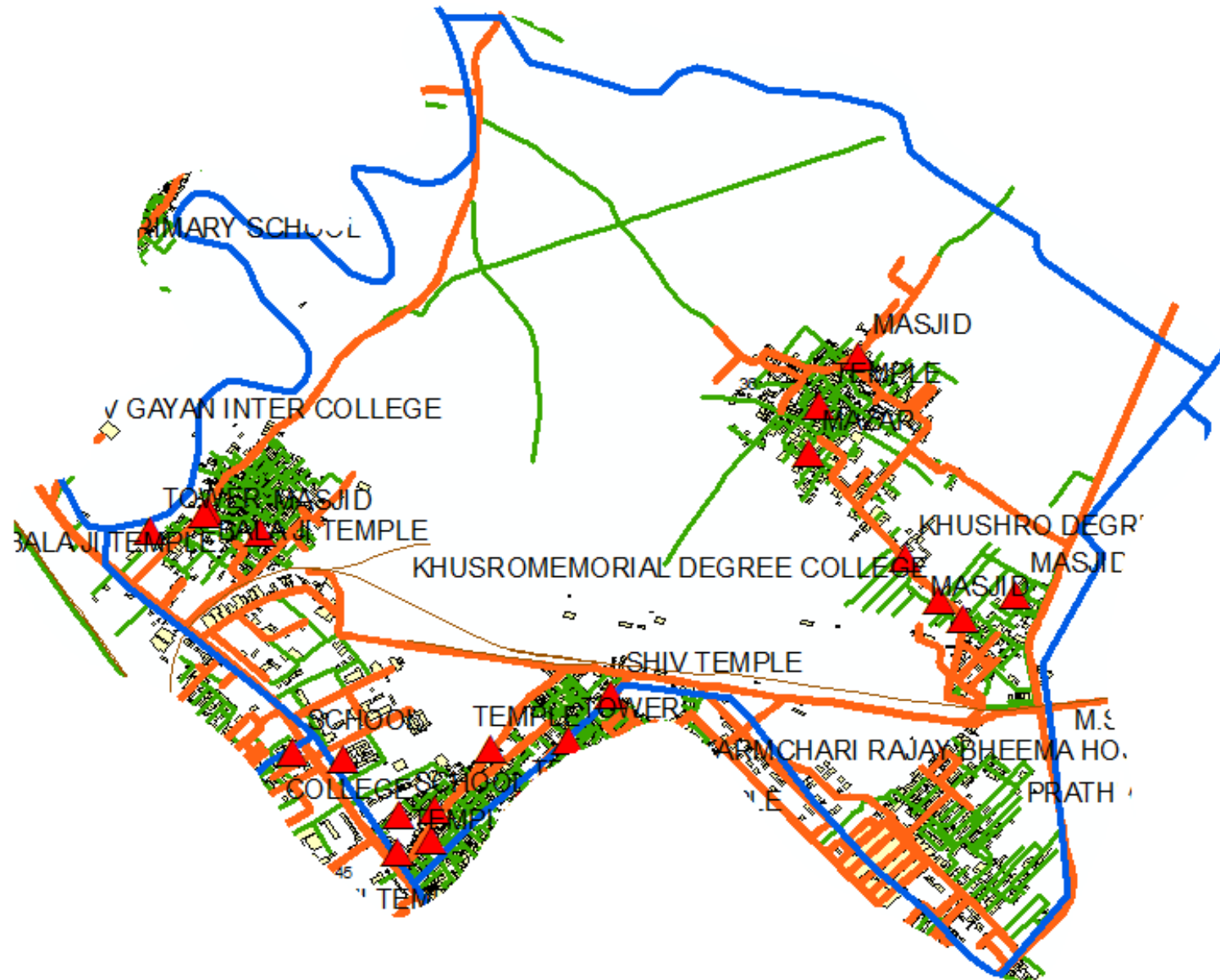
	ward Boundary
	Residential units
	Landmarks
	Bulk Generator
	Material Recovery Centre
	Litter bins
	Secondary Bins
	C&D waste facility
	Route for Truck/dumper/ JCB/Tata Ace
	Route for small Tata Ace/ e-rickshaw /small type
	Route for hand cart/ push cart/ hand trolley/ e- rickshaw



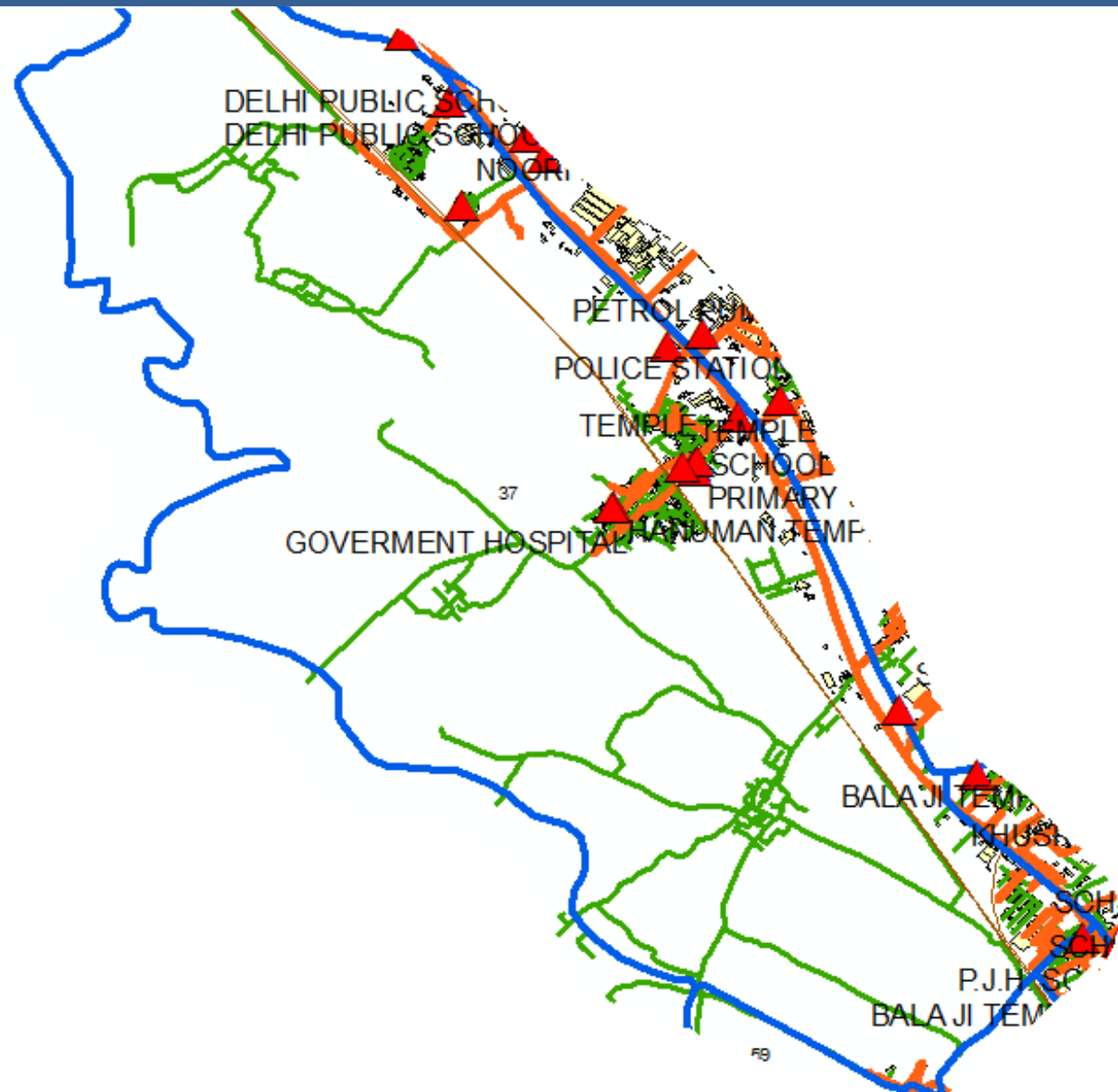
	ward Boundary
	Residential units
	Landmarks
	Bulk Generator
	Material Recovery Centre
	Litter bins
	Secondary Bins
	C&D waste facility
	Route for Truck/dumper/ JCB/Tata Ace
	Route for small Tata Ace/ e-rickshaw /small type
	Route for hand cart/ push cart/ hand trolley/ e- rickshaw



	ward Boundary
	Residential units
	Landmarks
	Bulk Generator
	Material Recovery Centre
	Litter bins
	Secondary Bins
	C&D waste facility
	Route for Truck/dumper/ JCB/Tata Ace
	Route for small Tata Ace/ e-rickshaw /small type
	Route for hand cart/ push cart/ hand trolley/ e- rickshaw














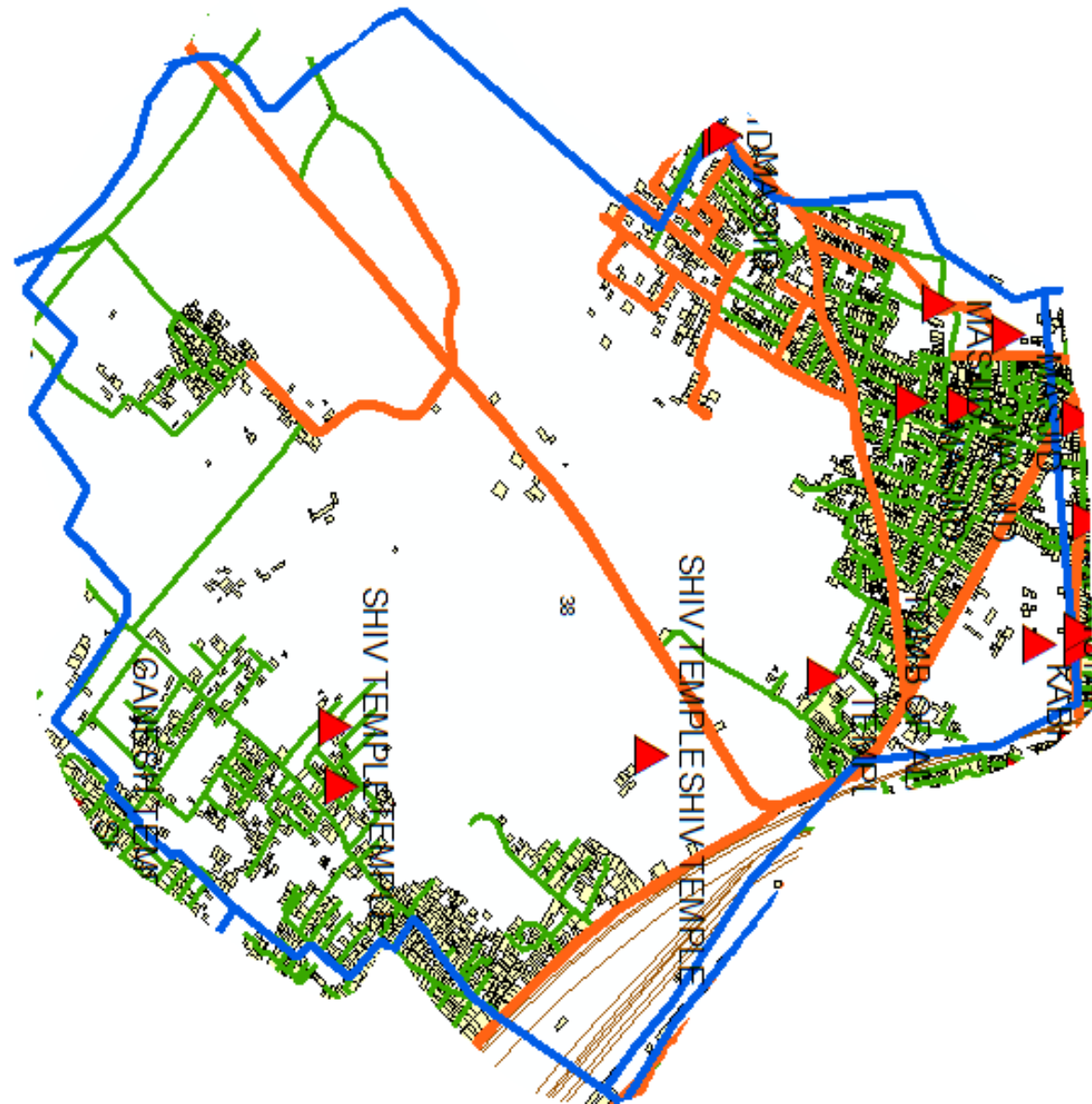
	ward Boundary
	Residential units
▲	Landmarks
B	Bulk Generator
M	Material Recovery Centre
LB	Litter bins
SB	Secondary Bins
CD	C&D waste facility
~	Route for Truck/dumper/ JCB/Tata Ace
~	Route for small Tata Ace/ e-rickshaw /small type
~	Route for hand cart/ push cart/ hand trolley/ e- rickshaw
















# SWM Route Map for Ward no. 38

	ward Boundary
	Residential units
	Landmarks
	Bulk Generator
	Material Recovery Centre
	Litter bins
	Secondary Bins
	C&D waste facility
	Route for Truck/dumper/ JCB/Tata Ace
	Route for small Tata Ace/ e-rickshaw /small type
	Route for hand cart/ push cart/ hand trolley/ e- rickshaw



	ward Boundary
	Residential units
	Landmarks
	Bulk Generator
	Material Recovery Centre
	Litter bins
	Secondary Bins
	C&D waste facility
	Route for Truck/dumper/ JCB/Tata Ace
	Route for small Tata Ace/ e-rickshaw /small type
	Route for hand cart/ push cart/ hand trolley/ e- rickshaw














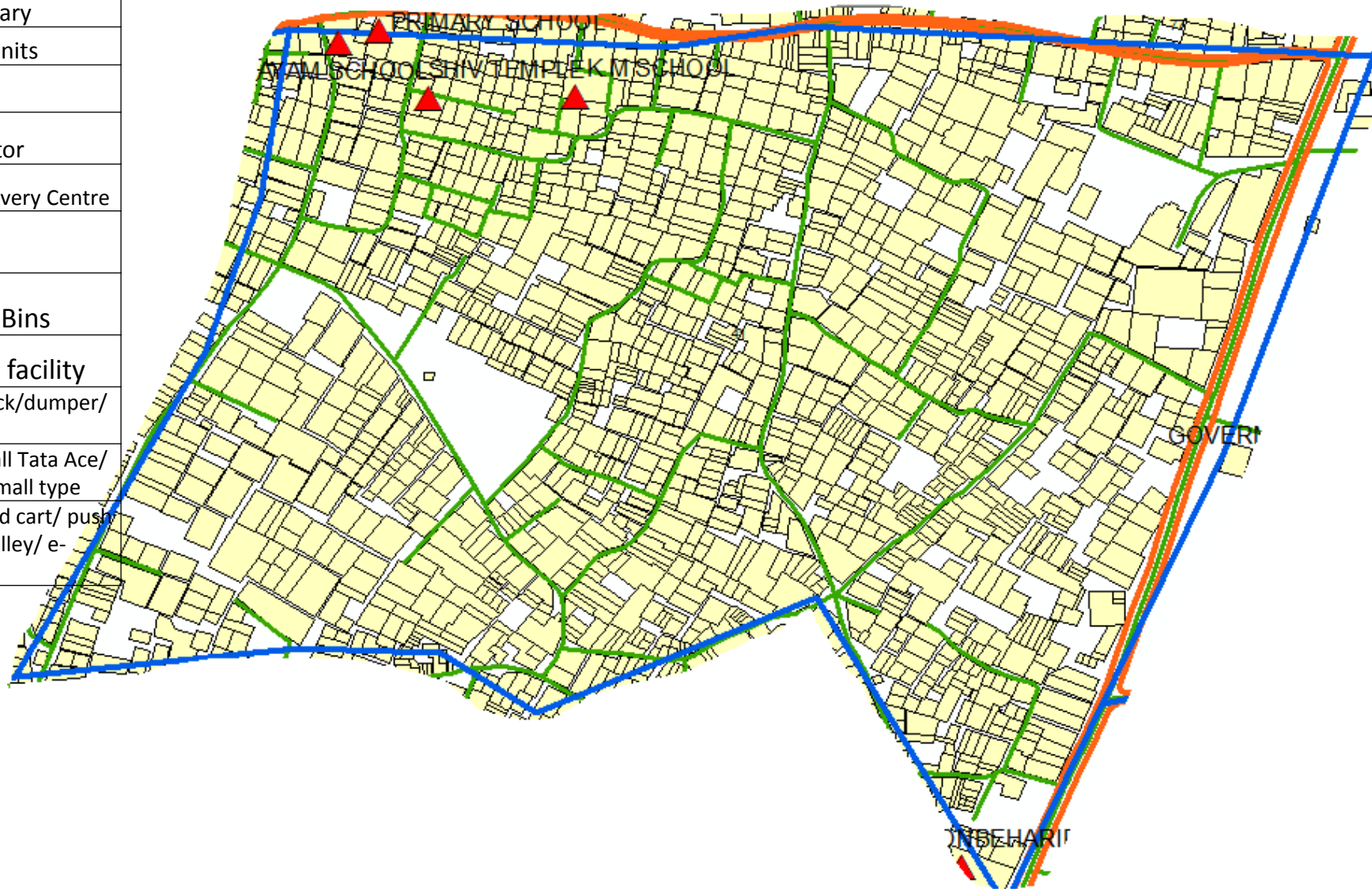
# SWM Route Map for Ward no. 40











# SWM Route Map for Ward no. 41

	ward Boundary
	Residential units
	Landmarks
	Bulk Generator
	Material Recovery Centre
	Litter bins
	Secondary Bins
	C&D waste facility
	Route for Truck/dumper/ JCB/Tata Ace
	Route for small Tata Ace/ e-rickshaw /small type
	Route for hand cart/ push cart/ hand trolley/ e- rickshaw



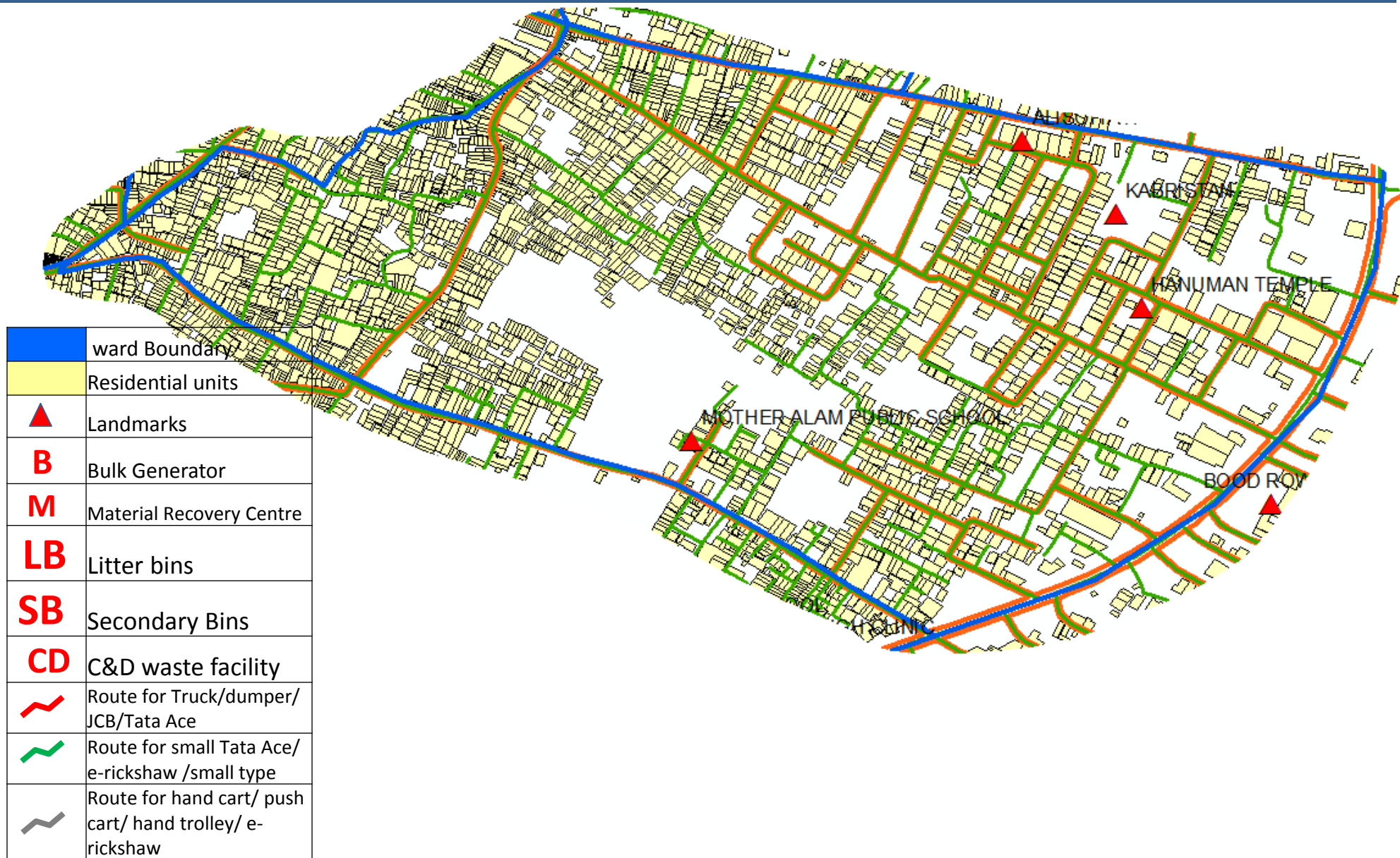


# SWM Route Map for Ward no. 42







	ward Boundary
	Residential units
	Landmarks
<b>B</b>	Bulk Generator
<b>M</b>	Material Recovery Centre
<b>LB</b>	Litter bins
<b>SB</b>	Secondary Bins
<b>CD</b>	C&D waste facility
	Route for Truck/dumper/ JCB/Tata Ace
	Route for small Tata Ace/ e-rickshaw /small type
	Route for hand cart/ push cart/ hand trolley/ e- rickshaw

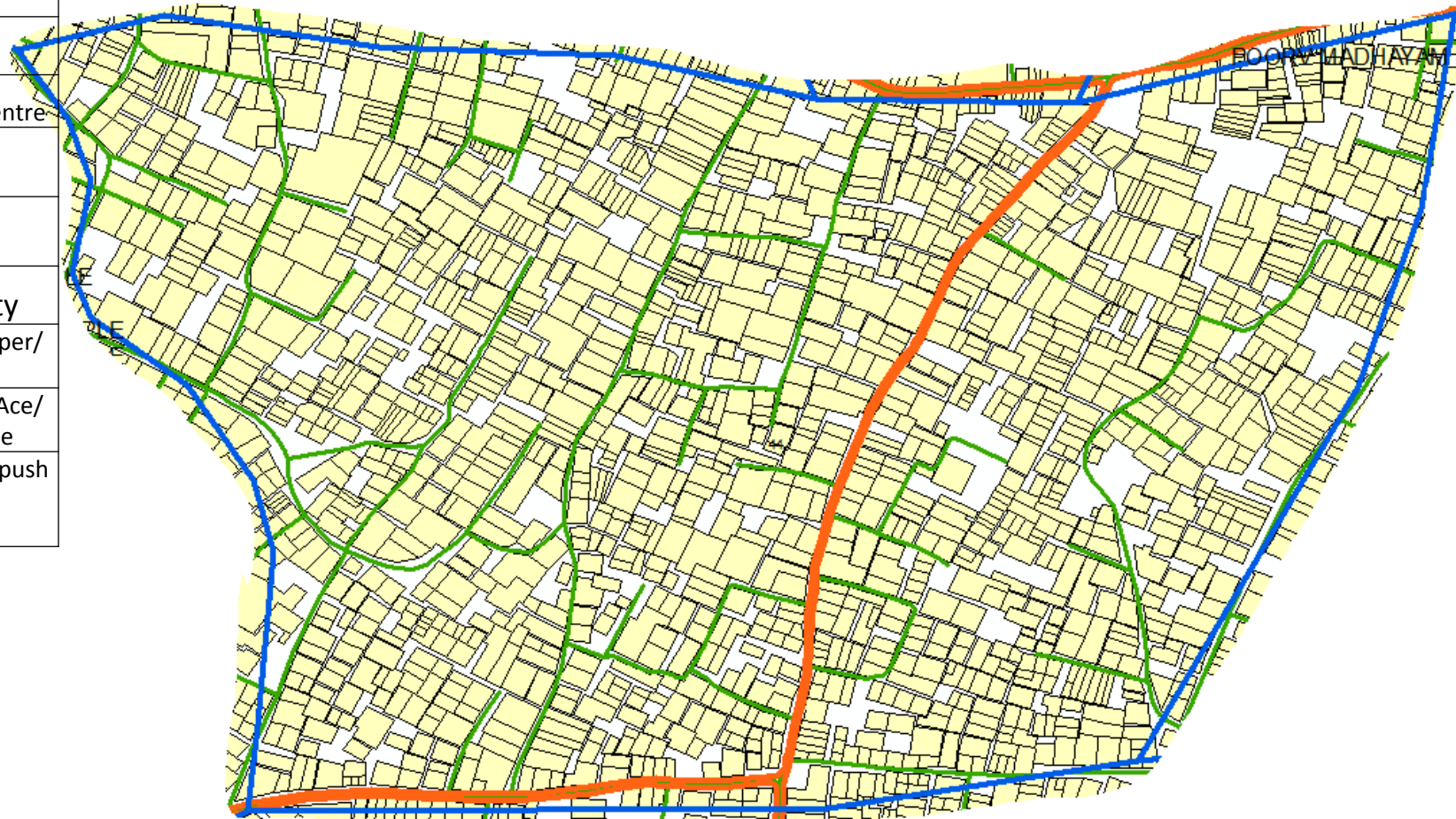


# SWM Route Map for Ward no. 43














# SWM Route Map for Ward no. 44

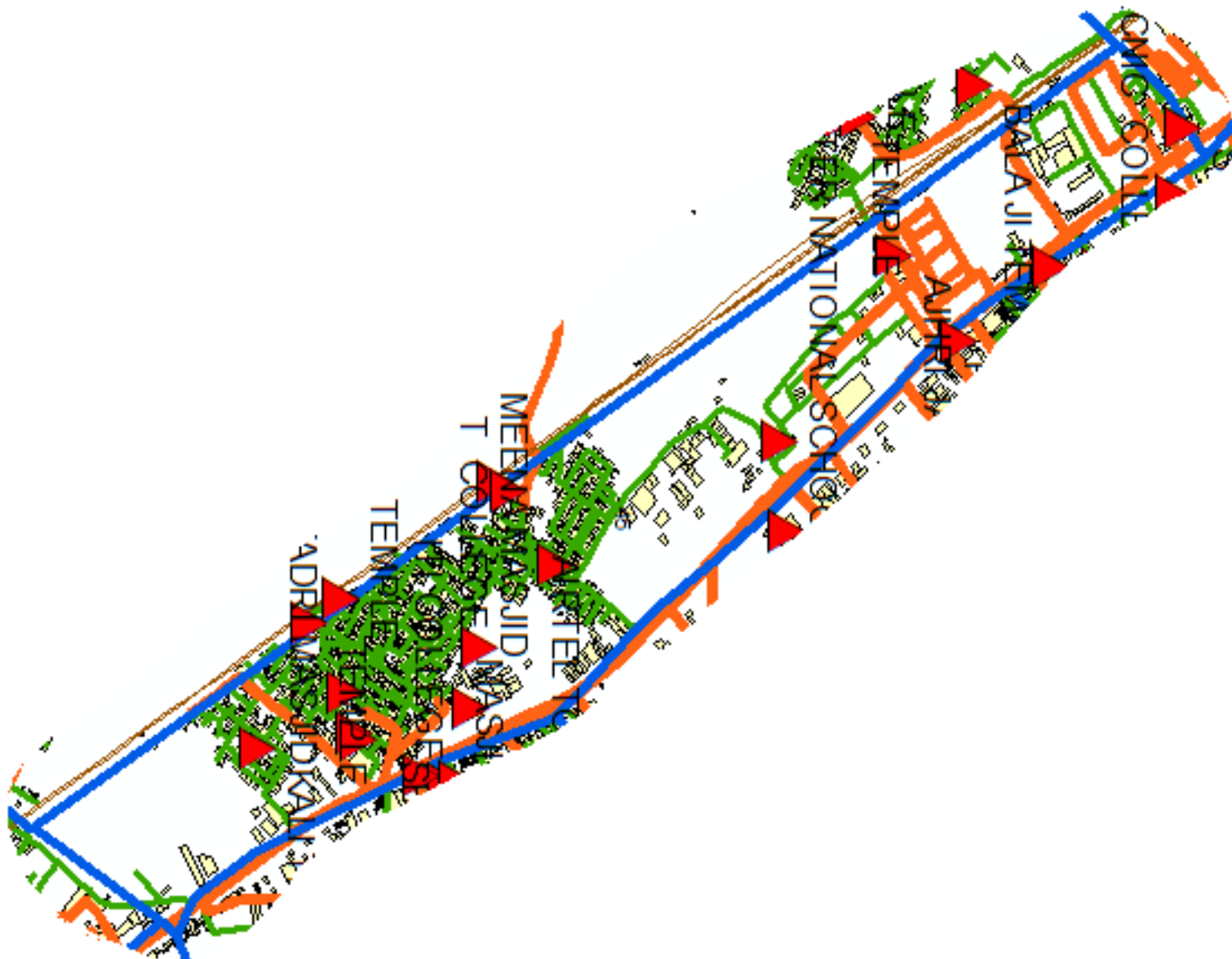
	ward Boundary
	Residential units
	Landmarks
<b>B</b>	Bulk Generator
<b>M</b>	Material Recovery Centre
<b>LB</b>	Litter bins
<b>SB</b>	Secondary Bins
<b>CD</b>	C&D waste facility
	Route for Truck/dumper/ JCB/Tata Ace
	Route for small Tata Ace/ e-rickshaw /small type
	Route for hand cart/ push cart/ hand trolley/ e- rickshaw
















# SWM Route Map for Ward no. 45

	ward Boundary
	Residential units
	Landmarks
	Bulk Generator
	Material Recovery Centre
	Litter bins
	Secondary Bins
	C&D waste facility
	Route for Truck/dumper/ JCB/Tata Ace
	Route for small Tata Ace/ e-rickshaw /small type
	Route for hand cart/ push cart/ hand trolley/ e- rickshaw



# SWM Route Map for Ward no. 46












	ward Boundary
	Residential units
	Landmarks
	Bulk Generator
	Material Recovery Centre
	Litter bins
	Secondary Bins
	C&D waste facility
	Route for Truck/dumper/ JCB/Tata Ace
	Route for small Tata Ace/ e-rickshaw /small type
	Route for hand cart/ push cart/ hand trolley/ e- rickshaw







# SWM Route Map for Ward no. 48












	ward Boundary
	Residential units
	Landmarks
	Bulk Generator
	Material Recovery Centre
	Litter bins
	Secondary Bins
	C&D waste facility
	Route for Truck/dumper/ JCB/Tata Ace
	Route for small Tata Ace/ e-rickshaw /small type
	Route for hand cart/ push cart/ hand trolley/ e- rickshaw











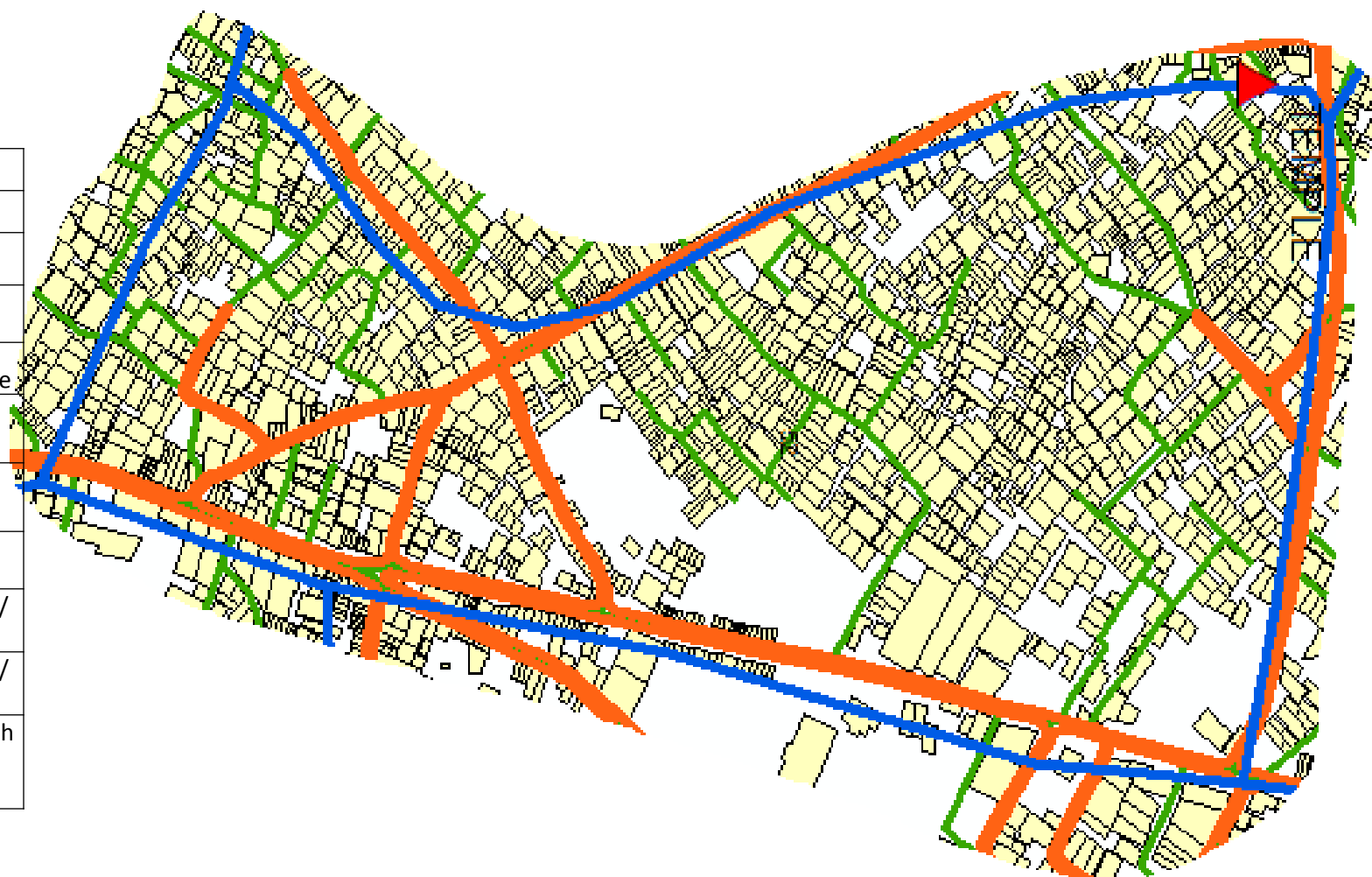


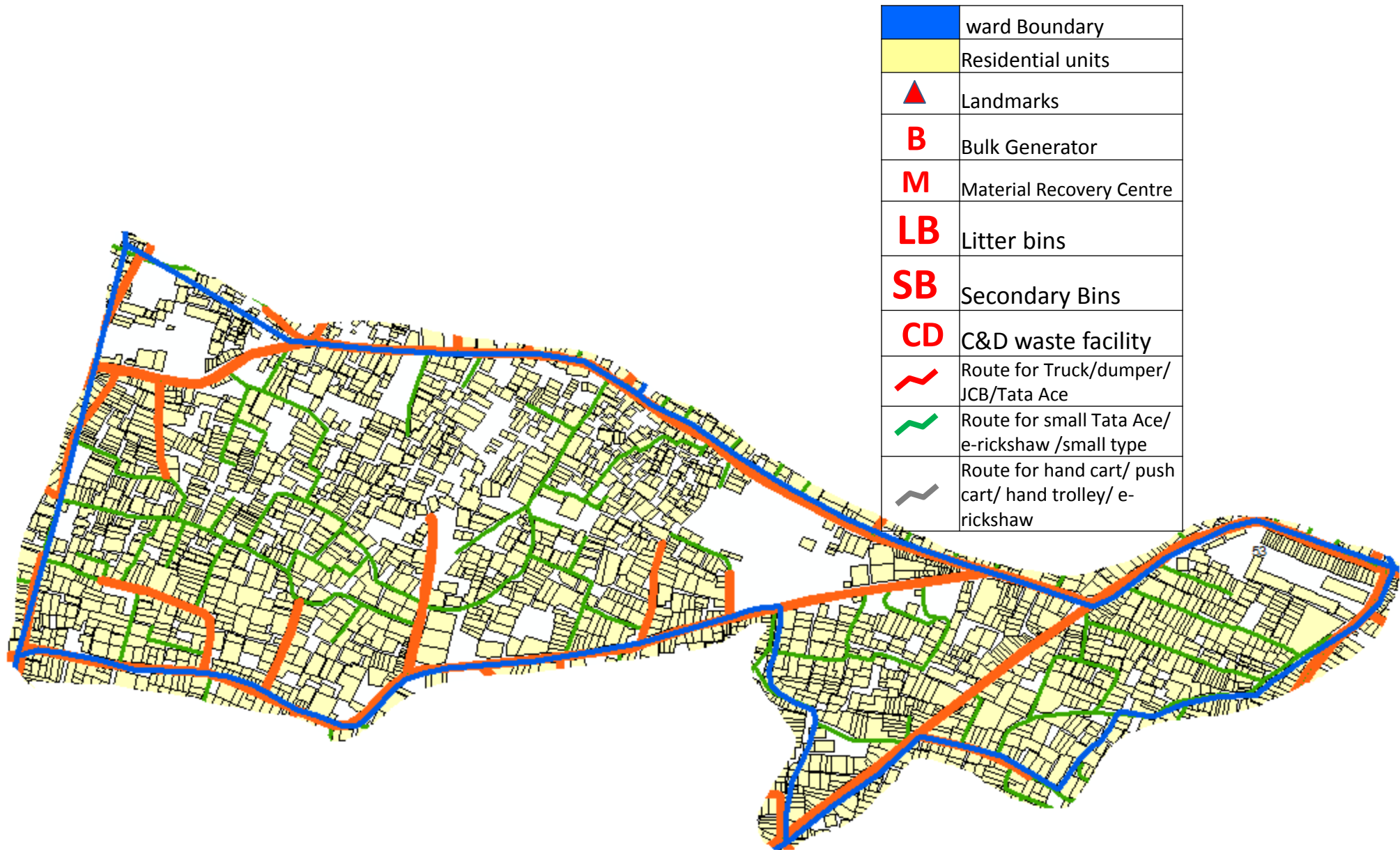













	ward Boundary
	Residential units
	Landmarks
	Bulk Generator
	Material Recovery Centre
	Litter bins
	Secondary Bins
	C&D waste facility
	Route for Truck/dumper/ JCB/Tata Ace
	Route for small Tata Ace/ e-rickshaw /small type
	Route for hand cart/ push cart/ hand trolley/ e- rickshaw

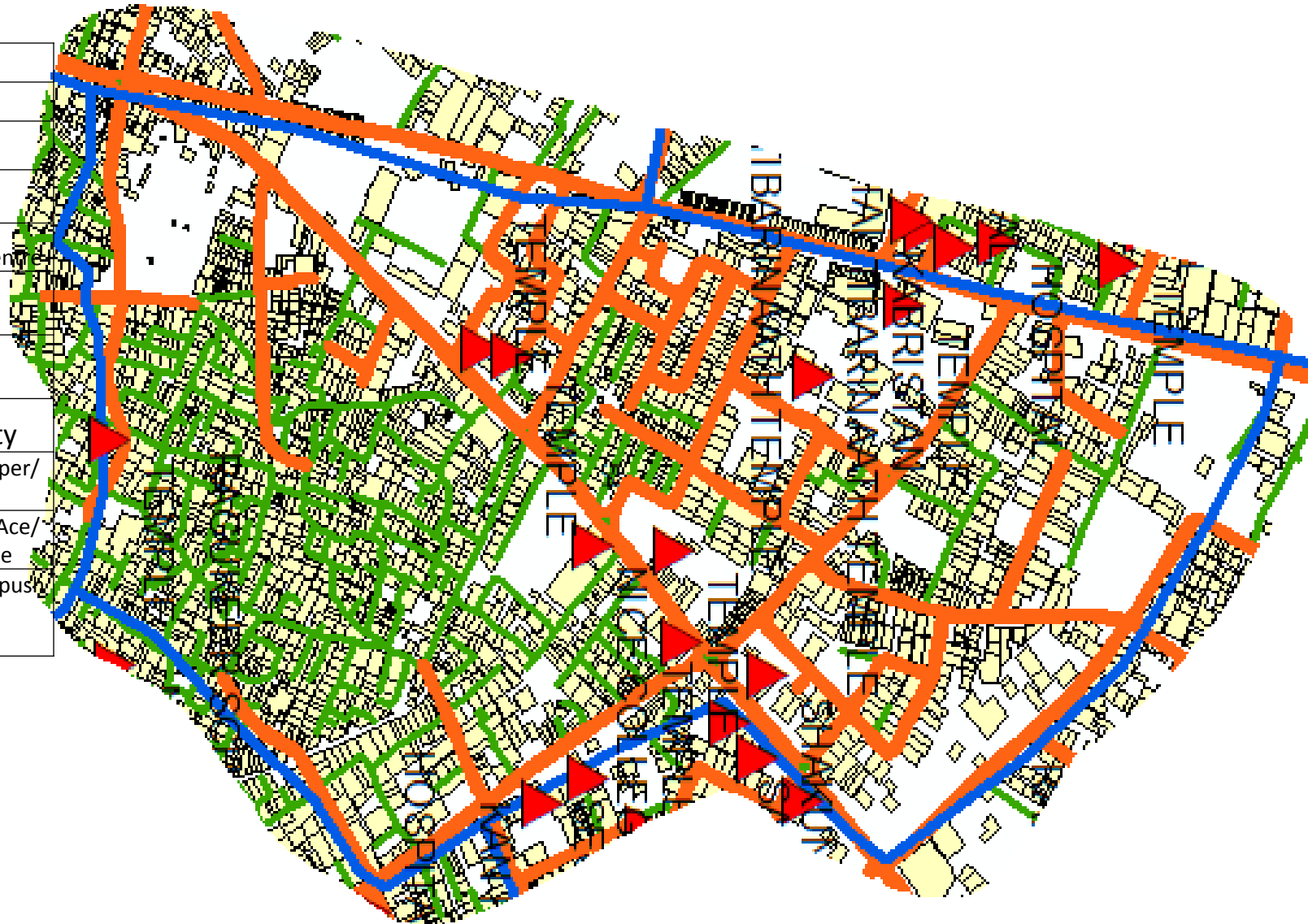


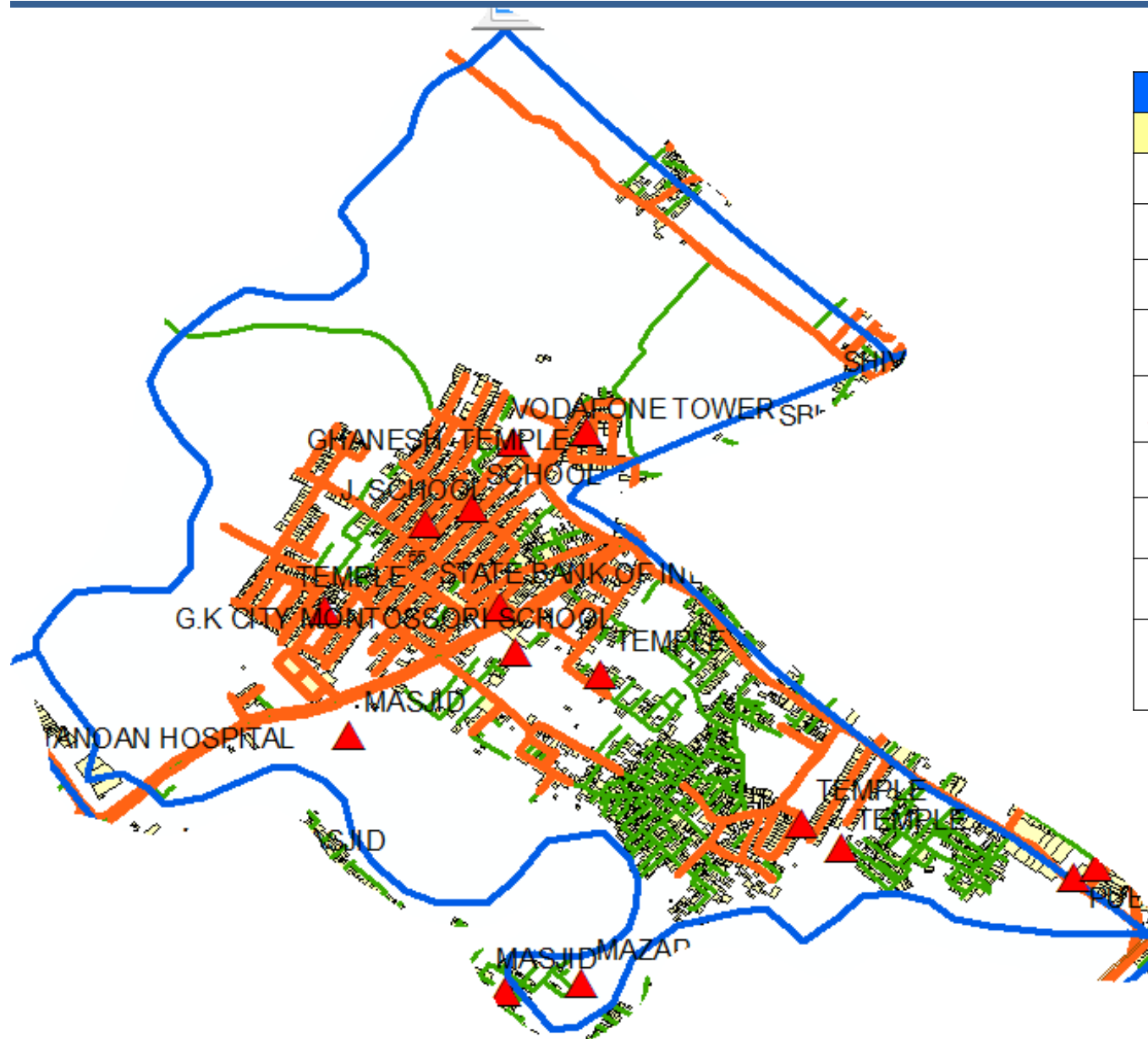
	ward Boundary
	Residential units
	Landmarks
<b>B</b>	Bulk Generator
<b>M</b>	Material Recovery Centre
<b>LB</b>	Litter bins
<b>SB</b>	Secondary Bins
<b>CD</b>	C&D waste facility
	Route for Truck/dumper/ JCB/Tata Ace
	Route for small Tata Ace/ e-rickshaw /small type
	Route for hand cart/ push cart/ hand trolley/ e- rickshaw





	ward Boundary
	Residential units
	Landmarks
	Bulk Generator
	Material Recovery Centre
	Litter bins
	Secondary Bins
	C&D waste facility
	Route for Truck/dumper/ JCB/Tata Ace
	Route for small Tata Ace/ e-rickshaw /small type
	Route for hand cart/ push cart/ hand trolley/ e- rickshaw











	ward Boundary
	Residential units
	Landmarks
<b>B</b>	Bulk Generator
<b>M</b>	Material Recovery Centre
<b>LB</b>	Litter bins
<b>SB</b>	Secondary Bins
<b>CD</b>	C&D waste facility
	Route for Truck/dumper/ JCB/Tata Ace
	Route for small Tata Ace/ e-rickshaw /small type
	Route for hand cart/ push cart/ hand trolley/ e- rickshaw














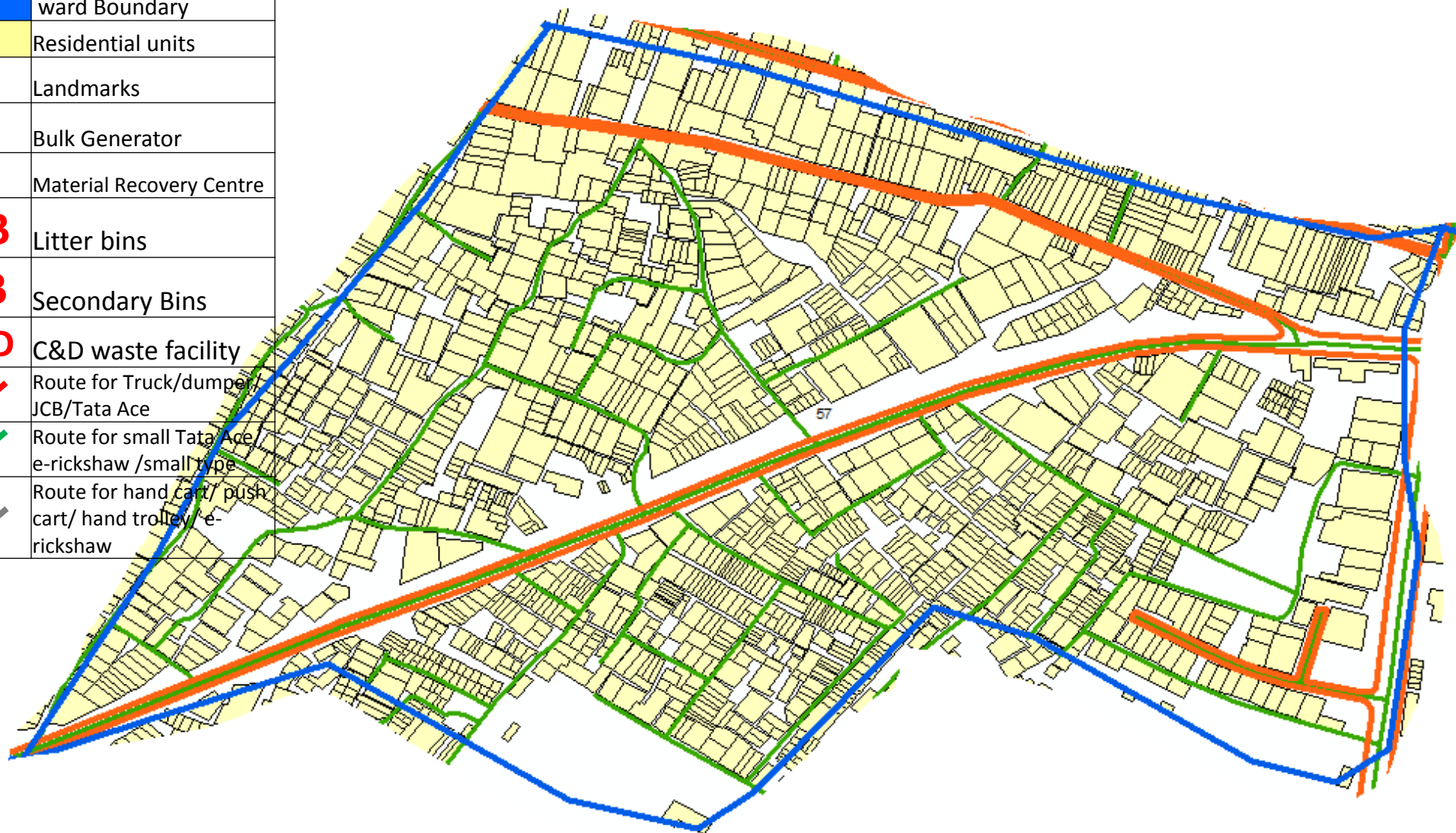
# SWM Route Map for Ward no. 56

	ward Boundary
	Residential units
	Landmarks
<b>B</b>	Bulk Generator
<b>M</b>	Material Recovery Centre
<b>LB</b>	Litter bins
<b>SB</b>	Secondary Bins
<b>CD</b>	C&D waste facility
	Route for Truck/dumper/ JCB/Tata Ace
	Route for small Tata Ace/ e-rickshaw /small type
	Route for hand cart/ push cart/ hand trolley/ e- rickshaw

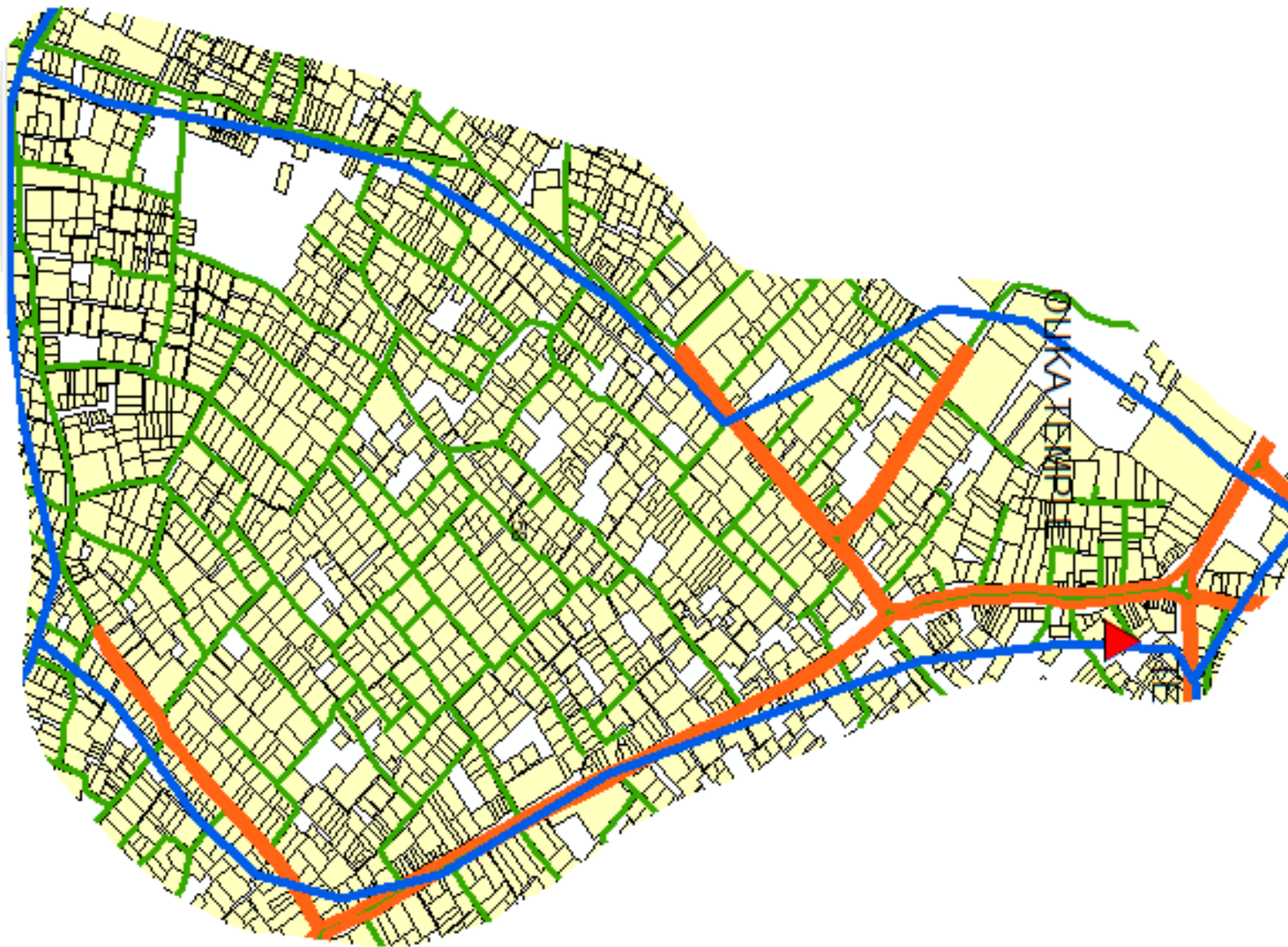




	ward Boundary
	Residential units
	Landmarks
	Bulk Generator
	Material Recovery Centre
	Litter bins
	Secondary Bins
	C&D waste facility
	Route for Truck/dumper/ JCB/Tata Ace
	Route for small Tata Ace/ e-rickshaw /small type
	Route for hand cart/ push cart/ hand trolley/ e- rickshaw














# SWM Route Map for Ward no. 58



	ward Boundary
	Residential units
	Landmarks
<b>B</b>	Bulk Generator
<b>M</b>	Material Recovery Centre
<b>LB</b>	Litter bins
<b>SB</b>	Secondary Bins
<b>CD</b>	C&D waste facility
	Route for Truck/dumper/ JCB/Tata Ace
	Route for small Tata Ace/ e-rickshaw /small type
	Route for hand cart/ push cart/ hand trolley/ e- rickshaw












# SWM Route Map for Ward no. 59

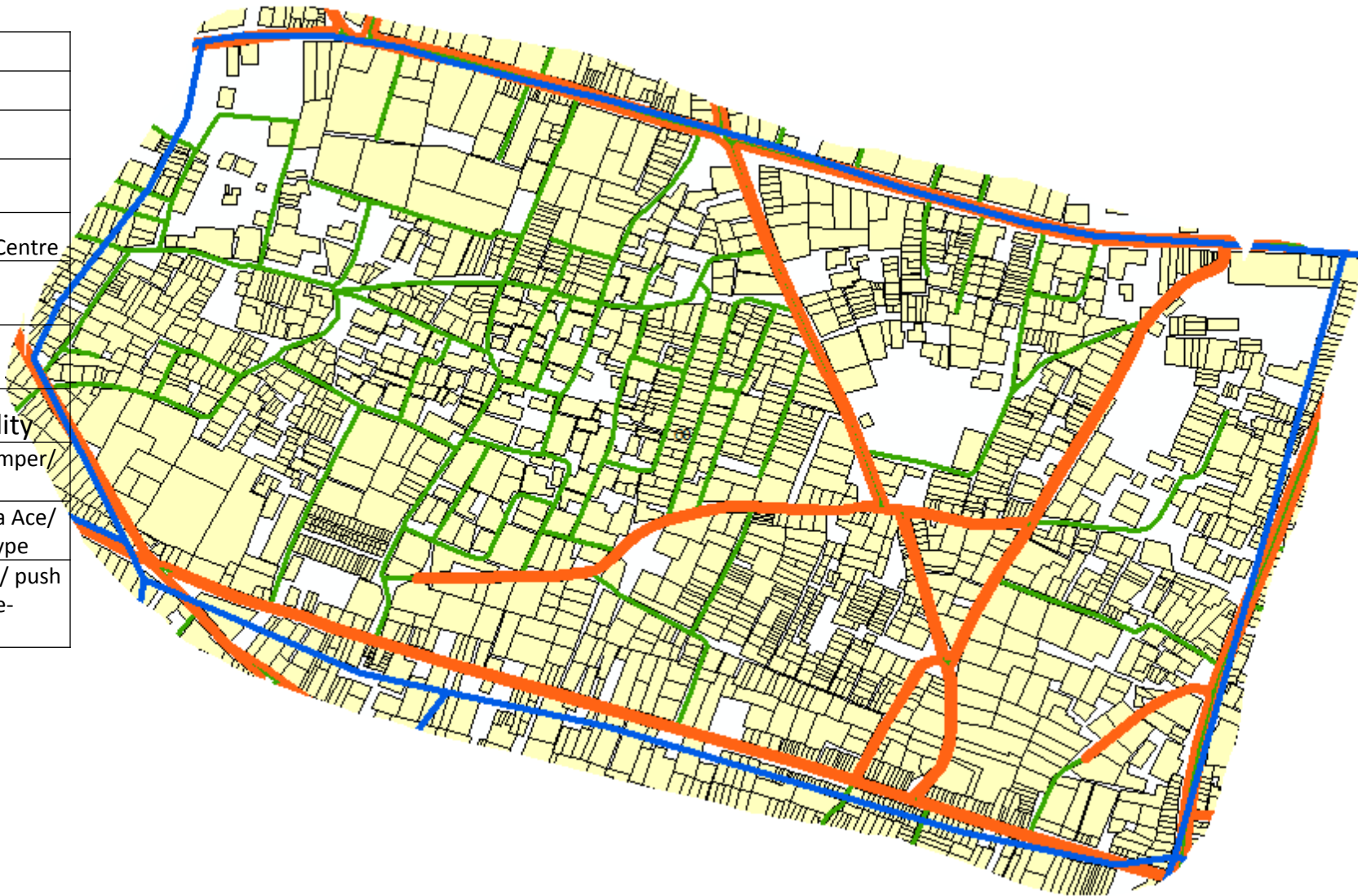
	ward Boundary
	Residential units
	Landmarks
	Bulk Generator
	Material Recovery Centre
	Litter bins
	Secondary Bins
	C&D waste facility
	Route for Truck/dumper/ JCB/Tata Ace
	Route for small Tata Ace/ e-rickshaw /small type
	Route for hand cart/ push cart/ hand trolley/ e- rickshaw



























# SWM Route Map for Ward no. 60

	ward Boundary
	Residential units
	Landmarks
	Bulk Generator
	Material Recovery Centre
	Litter bins
	Secondary Bins
	C&D waste facility
	Route for Truck/dumper/ JCB/Tata Ace
	Route for small Tata Ace/ e-rickshaw /small type
	Route for hand cart/ push cart/ hand trolley/ e- rickshaw



	ward Boundary
	Residential units
	Landmarks
	Bulk Generator
	Material Recovery Centre
	Litter bins
	Secondary Bins
	C&D waste facility
	Route for Truck/dumper/ JCB/Tata Ace
	Route for small Tata Ace/ e-rickshaw /small type
	Route for hand cart/ push cart/ hand trolley/ e- rickshaw



	ward Boundary
	Residential units
	Landmarks
	Bulk Generator </td
	Material Recovery Centre
	Litter bins
	Secondary Bins
	C&D waste facility
	Route for Truck/dumper/ JCB/Tata Ace
	Route for small Tata Ace/ e-rickshaw /small type
	Route for hand cart/ push cart/ hand trolley/ e- rickshaw

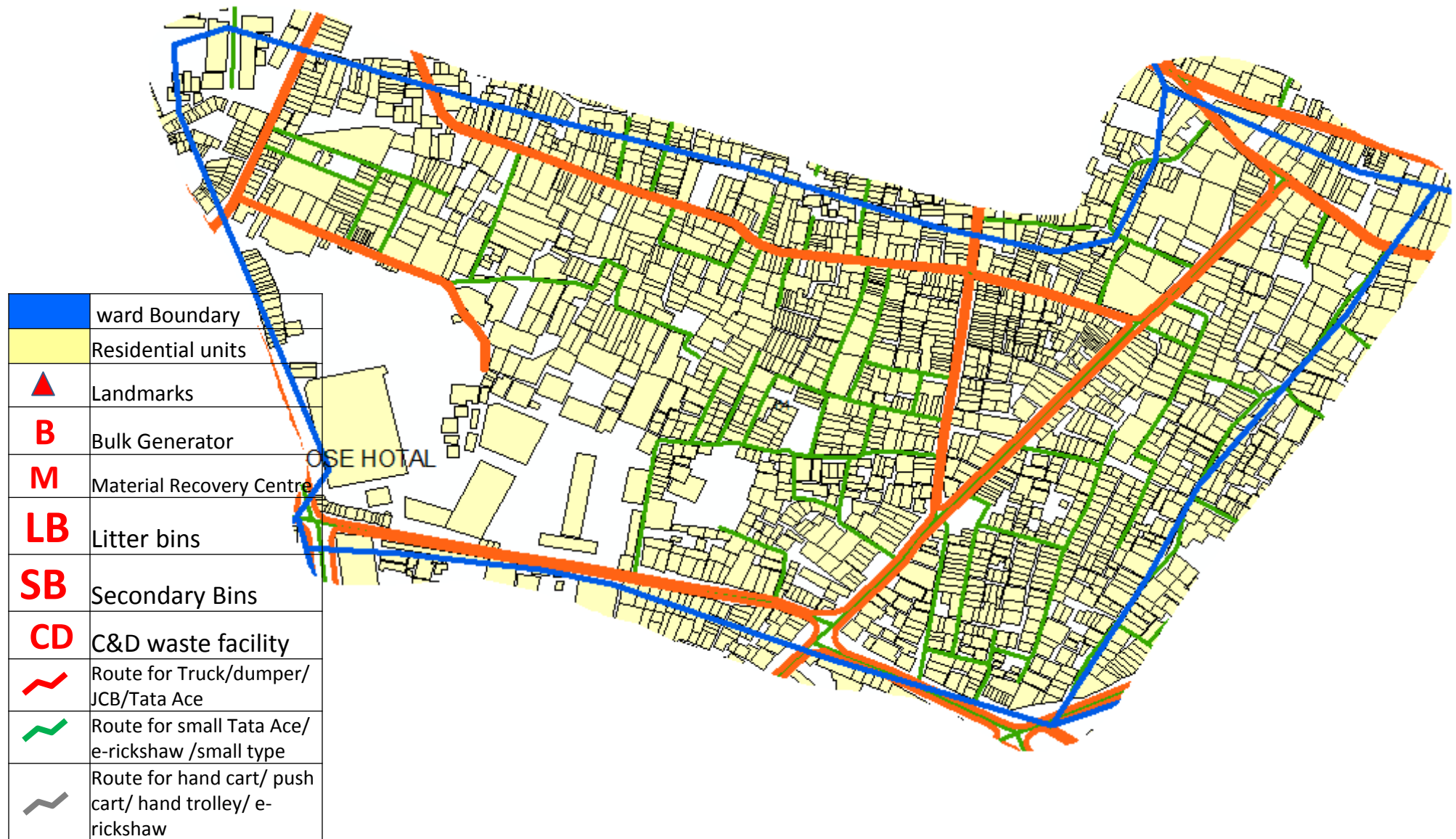















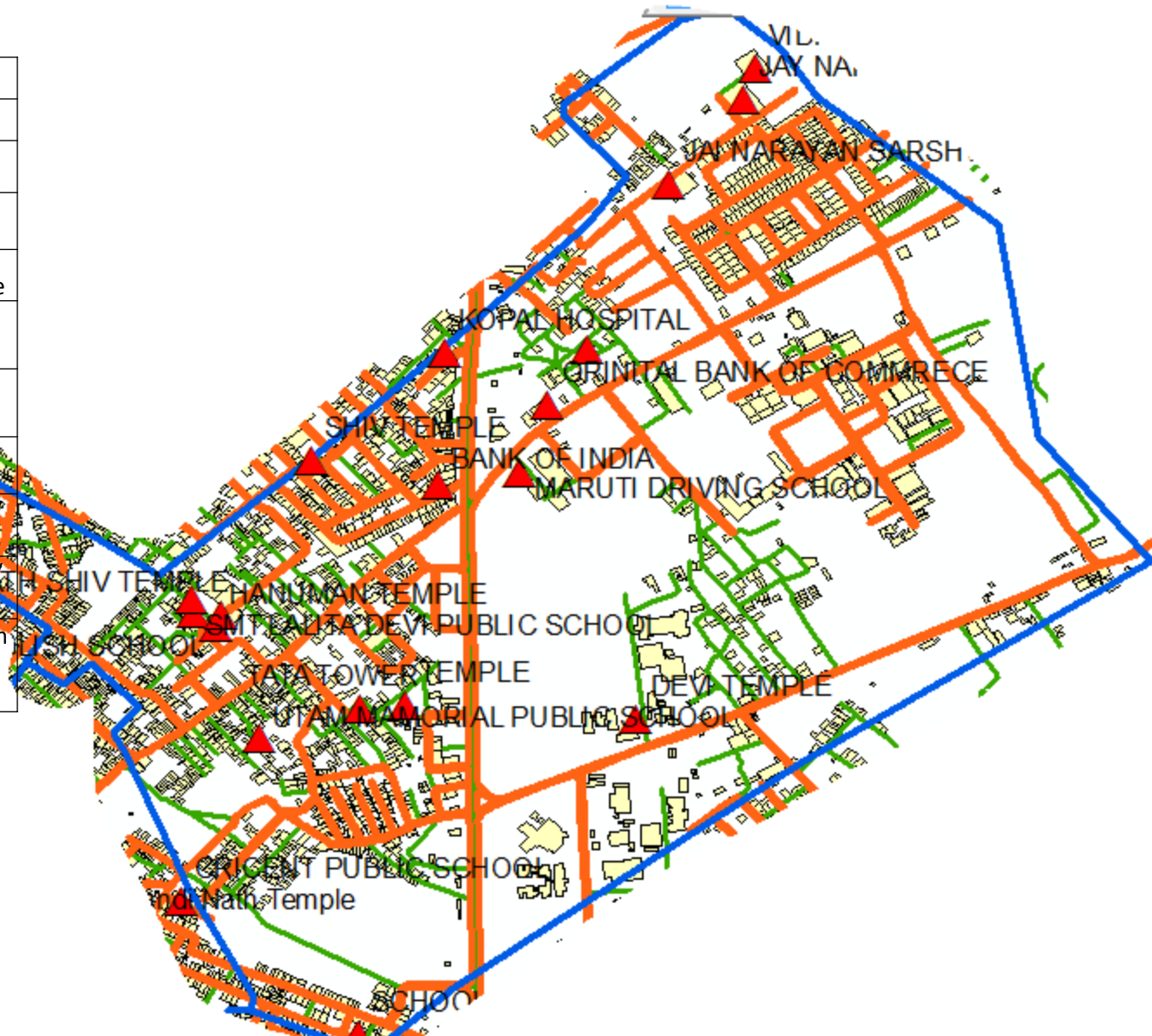
# SWM Route Map for Ward no. 63
















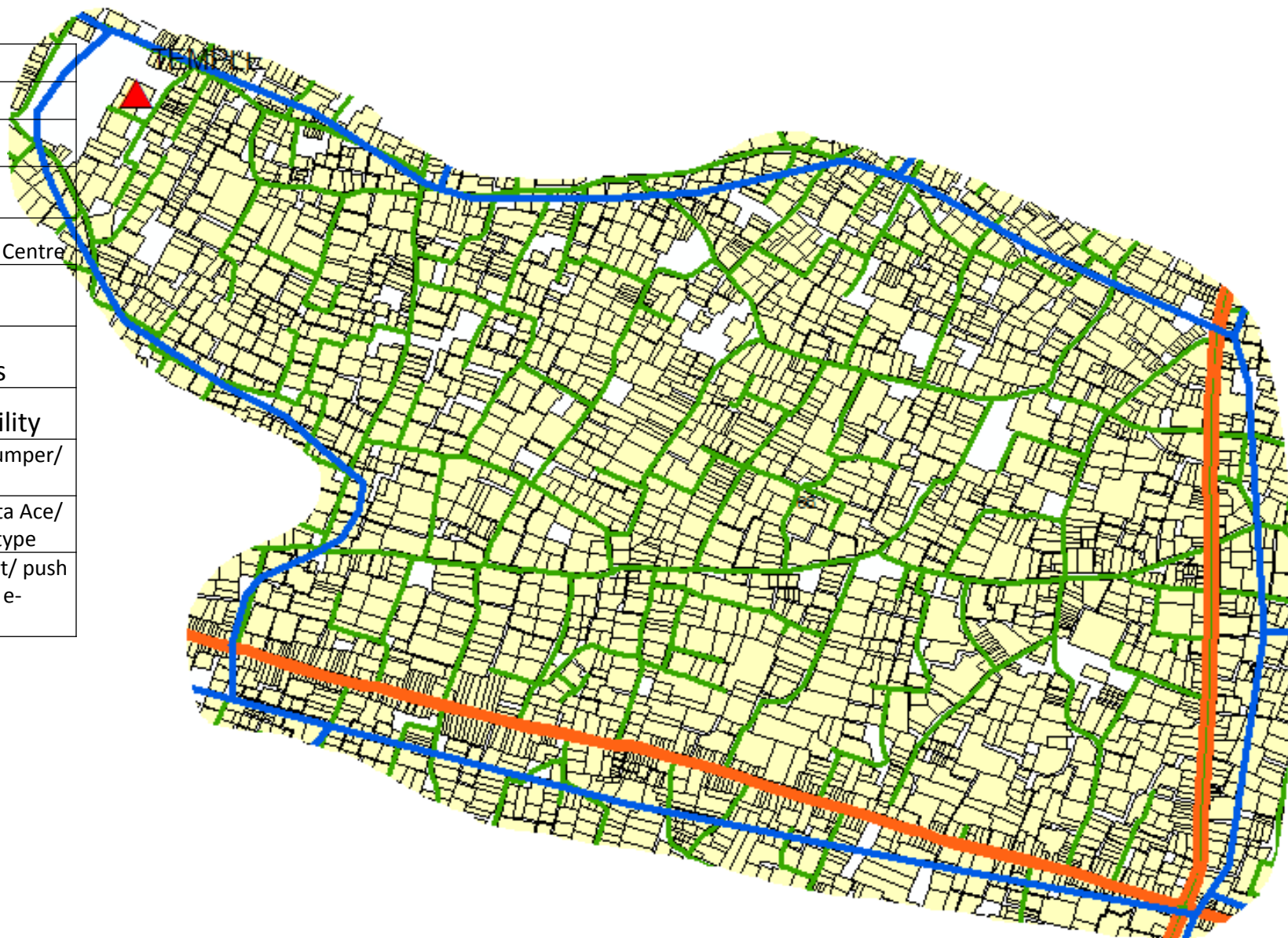


	ward Boundary
	Residential units
	Landmarks
	Bulk Generator
	Material Recovery Centre
	Litter bins
	Secondary Bins
	C&D waste facility
	Route for Truck/dumper/ JCB/Tata Ace
	Route for small Tata Ace/ e-rickshaw /small type
	Route for hand cart/ push cart/ hand trolley/ e- rickshaw














# SWM Route Map for Ward no. 66

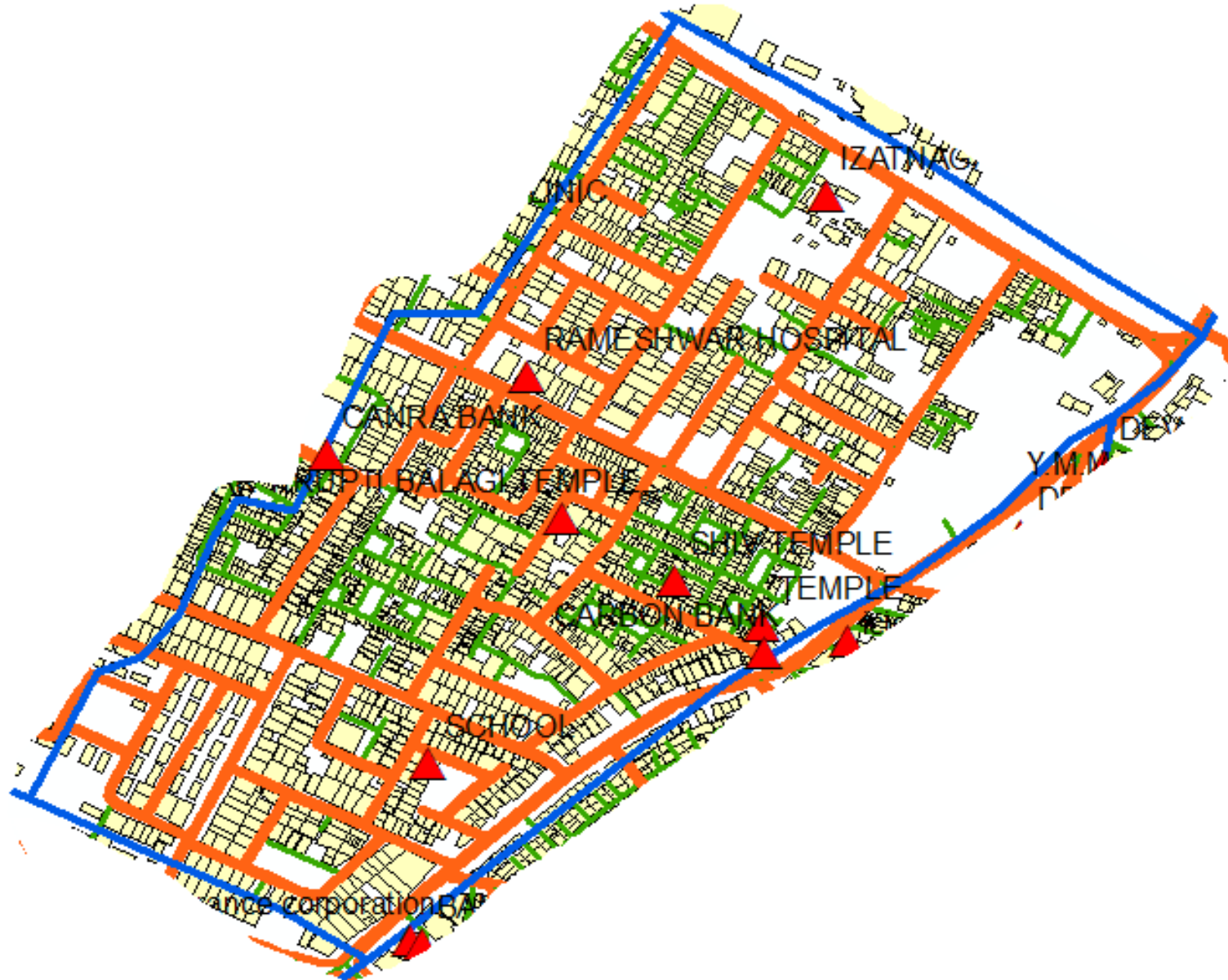
	ward Boundary
	Residential units
	Landmarks
	Bulk Generator
	Material Recovery Centre
	Litter bins
	Secondary Bins
	C&D waste facility
	Route for Truck/dumper/ JCB/Tata Ace
	Route for small Tata Ace/ e-rickshaw /small type
	Route for hand cart/ push cart/ hand trolley/ e- rickshaw
















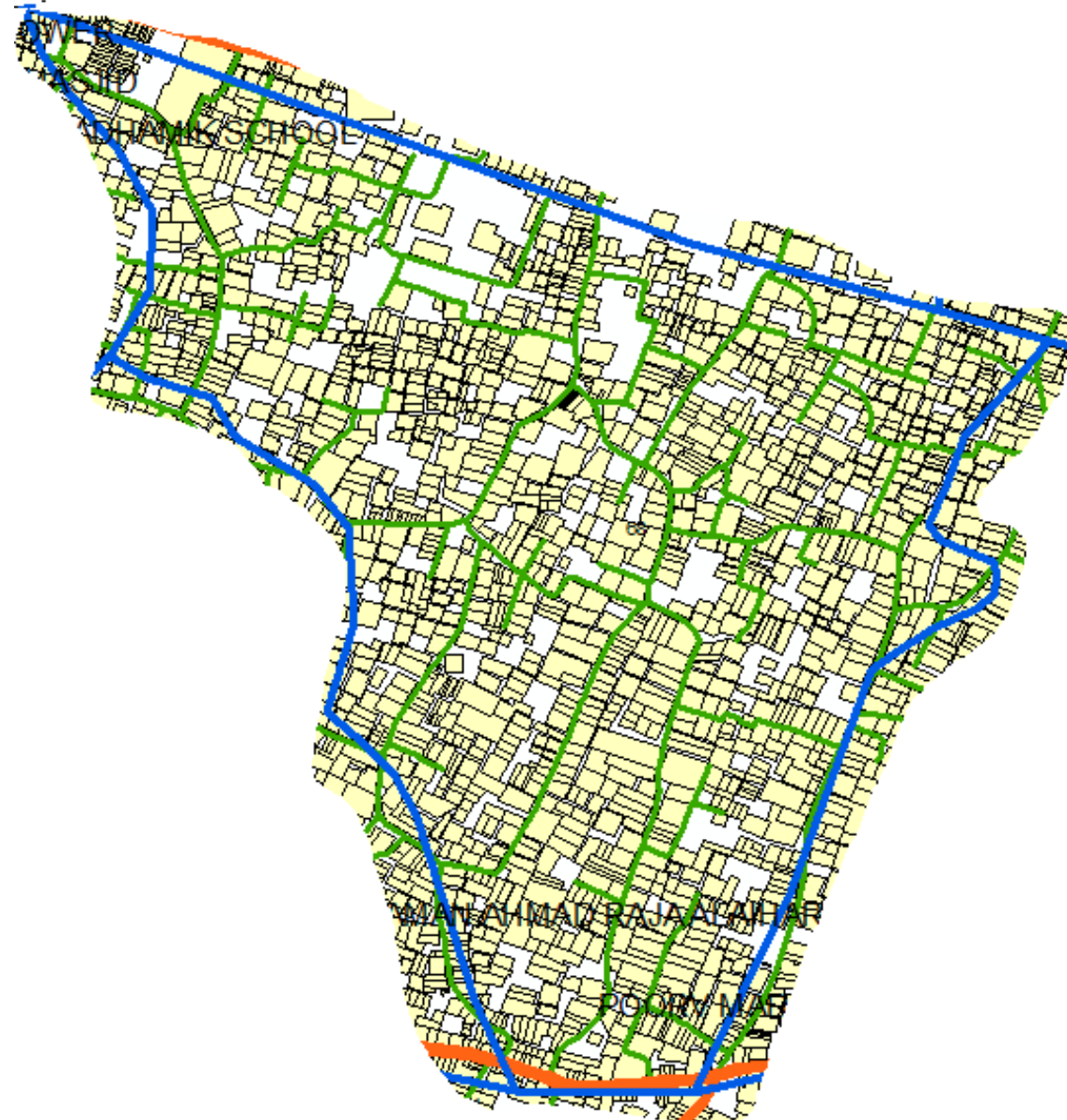
# SWM Route Map for Ward no. 67

	ward Boundary
	Residential units
	Landmarks
	Bulk Generator
	Material Recovery Centre
	Litter bins
	Secondary Bins
	C&D waste facility
	Route for Truck/dumper/ JCB/Tata Ace
	Route for small Tata Ace/ e-rickshaw /small type
	Route for hand cart/ push cart/ hand trolley/ e- rickshaw














# SWM Route Map for Ward no. 68

	ward Boundary
	Residential units
	Landmarks
	Bulk Generator
	Material Recovery Centre
	Litter bins
	Secondary Bins
	C&D waste facility
	Route for Truck/dumper/ JCB/Tata Ace
	Route for small Tata Ace/ e-rickshaw /small type
	Route for hand cart/ push cart/ hand trolley/ e- rickshaw














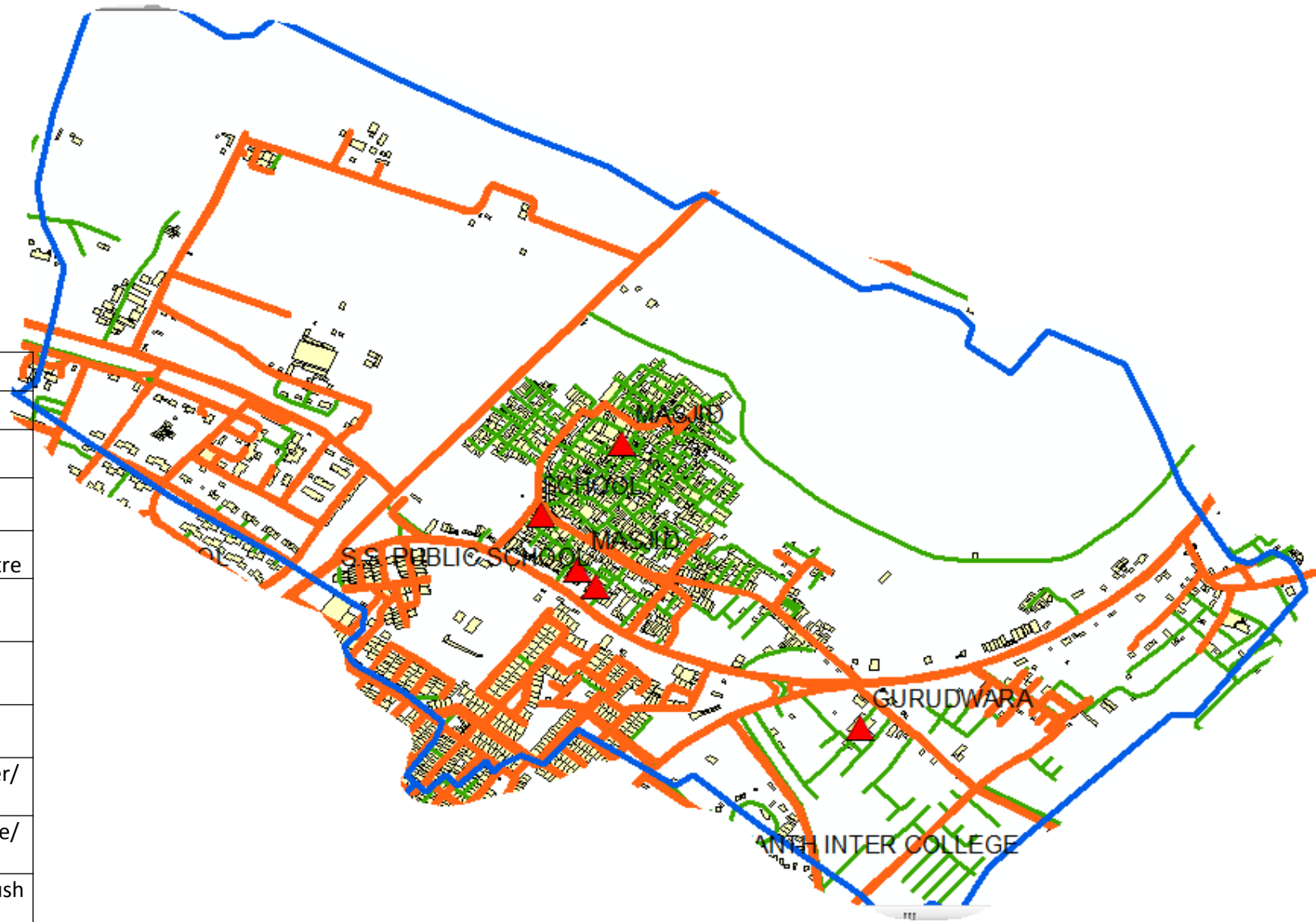
# SWM Route Map for Ward no. 69

	ward Boundary
	Residential units
	Landmarks
	Bulk Generator
	Material Recovery Centre
	Litter bins
	Secondary Bins
	C&D waste facility
	Route for Truck/dumper/ JCB/Tata Ace
	Route for small Tata Ace/ e-rickshaw /small type
	Route for hand cart/ push cart/ hand trolley/ e- rickshaw









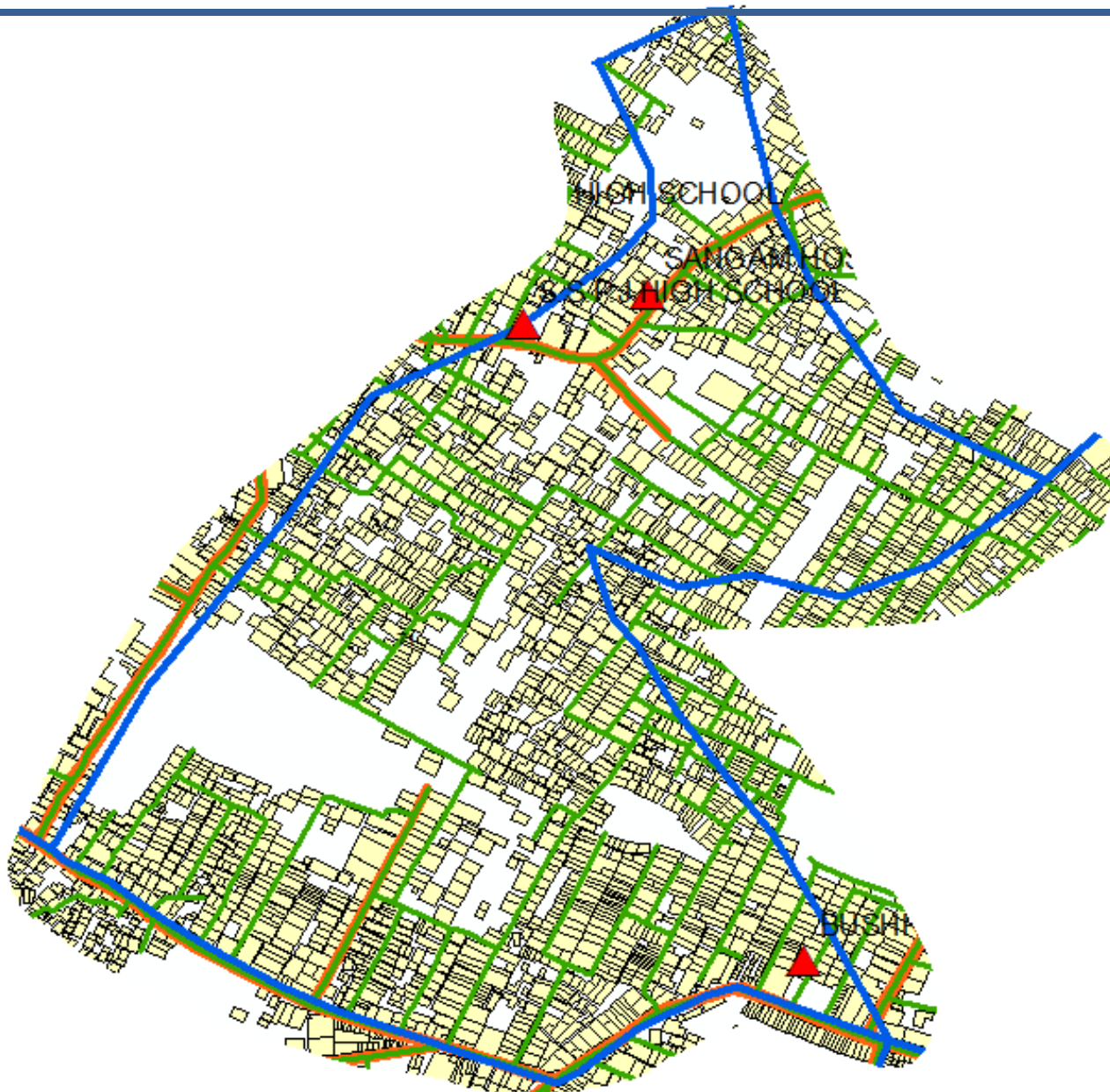


	ward Boundary
	Residential units
	Landmarks
	Bulk Generator
	Material Recovery Centre
	Litter bins
	Secondary Bins
	C&D waste facility
	Route for Truck/dumper/ JCB/Tata Ace
	Route for small Tata Ace/ e-rickshaw /small type
	Route for hand cart/ push cart/ hand trolley/ e- rickshaw

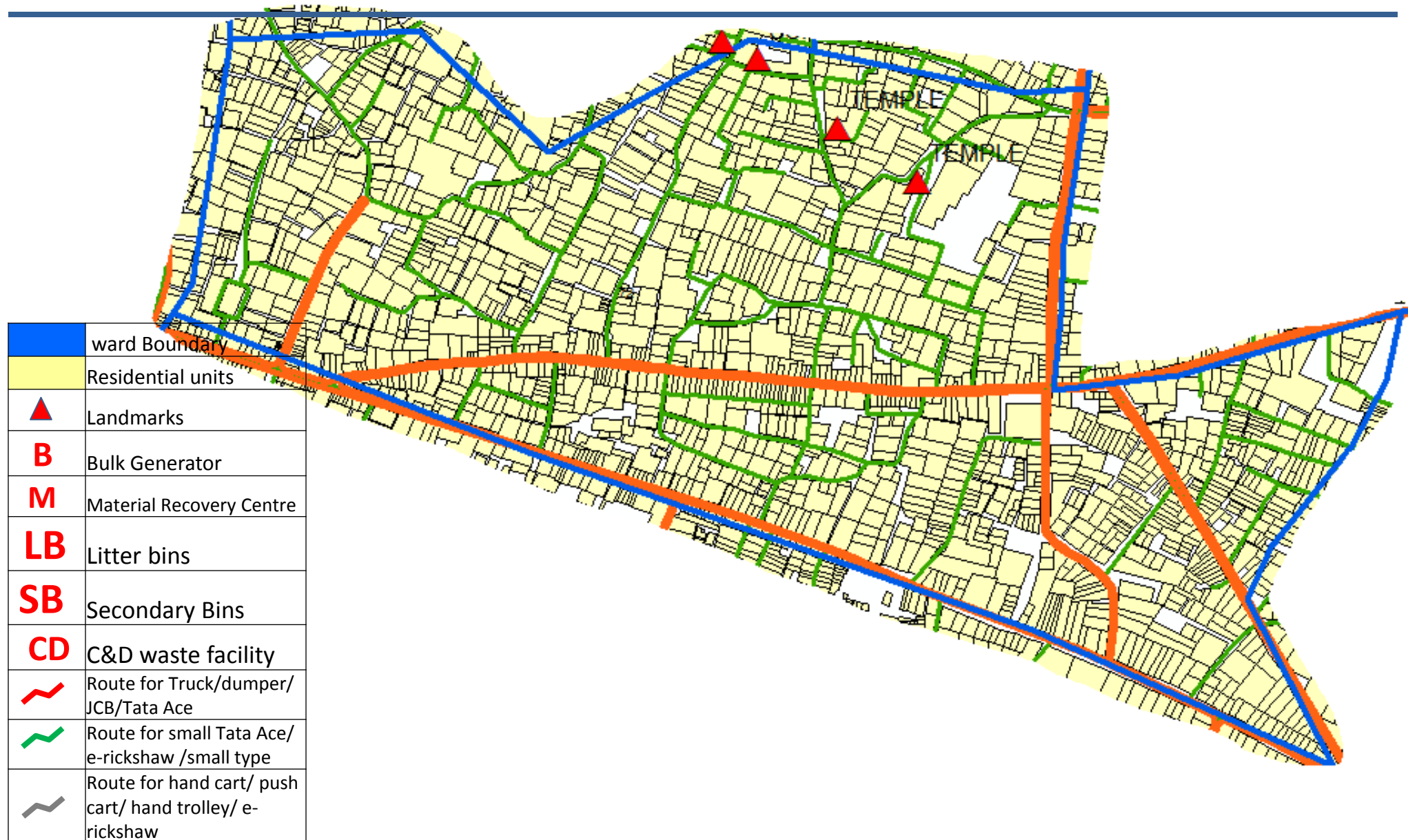















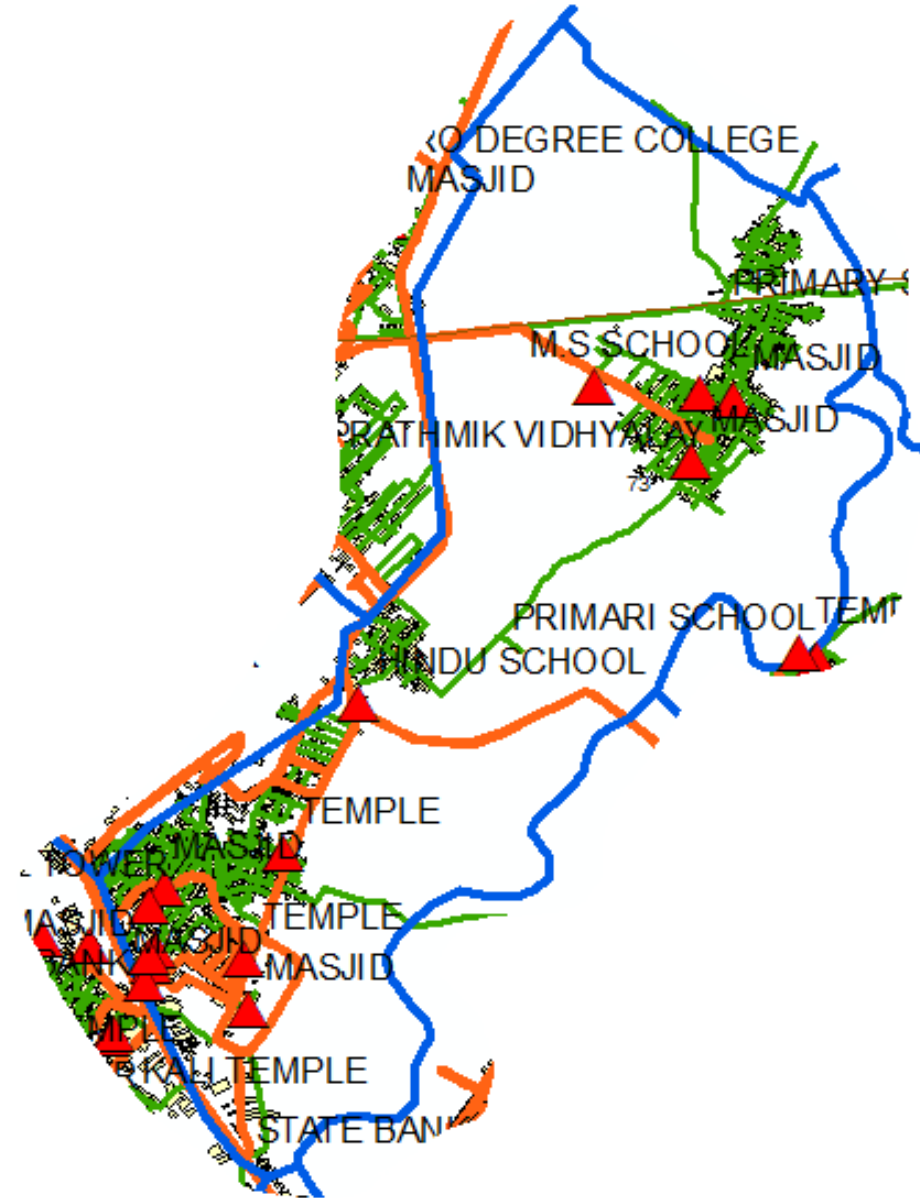
	ward Boundary
	Residential units
	Landmarks
<b>B</b>	Bulk Generator
<b>M</b>	Material Recovery Centre
<b>LB</b>	Litter bins
<b>SB</b>	Secondary Bins
<b>CD</b>	C&D waste facility
	Route for Truck/dumper/ JCB/Tata Ace
	Route for small Tata Ace/ e-rickshaw /small type
	Route for hand cart/ push cart/ hand trolley/ e- rickshaw



# SWM Route Map for Ward no. 72














	ward Boundary
	Residential units
	Landmarks
	Bulk Generator
	Material Recovery Centre
	Litter bins
	Secondary Bins
	C&D waste facility
	Route for Truck/dumper/ JCB/Tata Ace
	Route for small Tata Ace/ e-rickshaw /small type
	Route for hand cart/ push cart/ hand trolley/ e- rickshaw

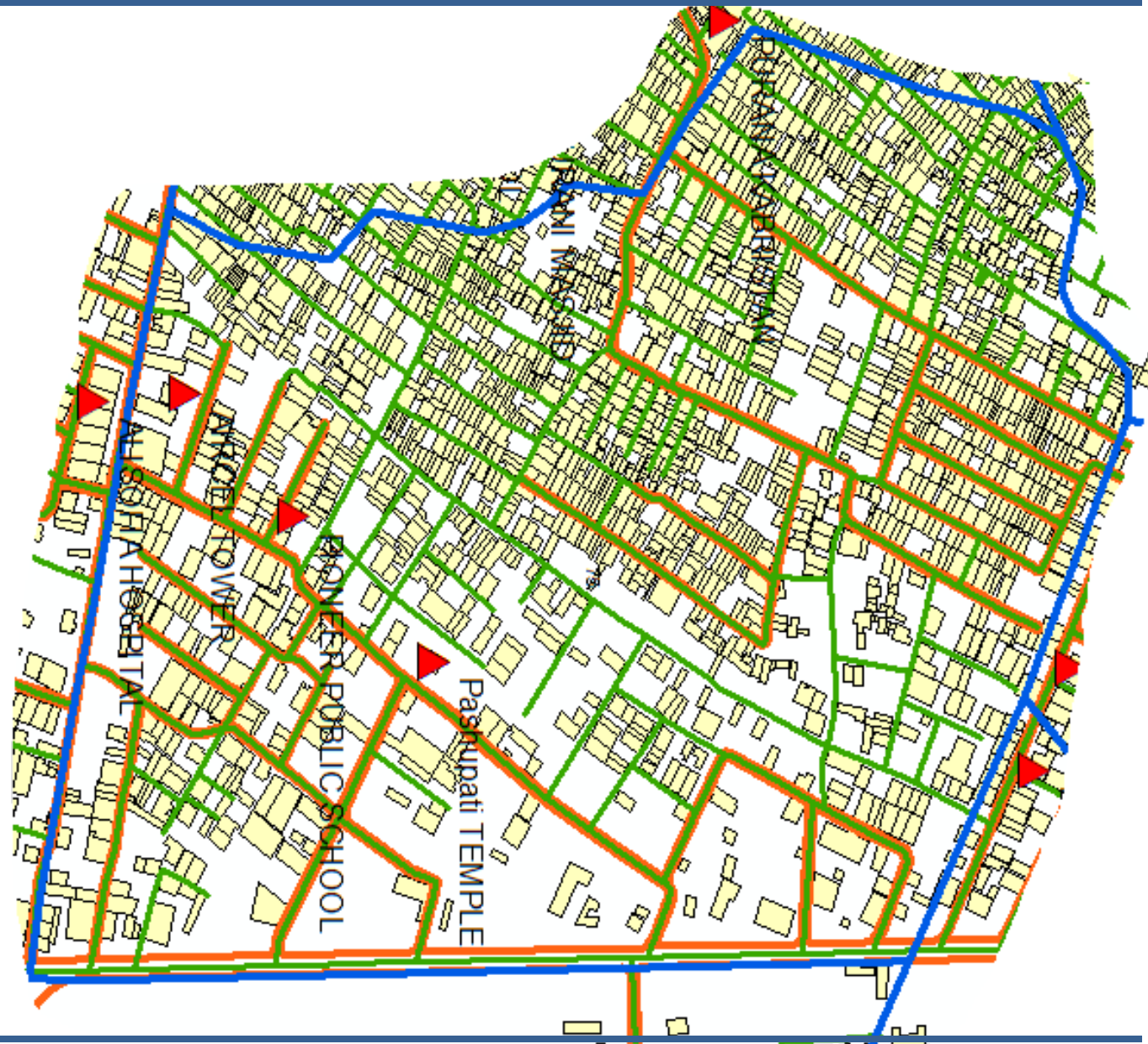




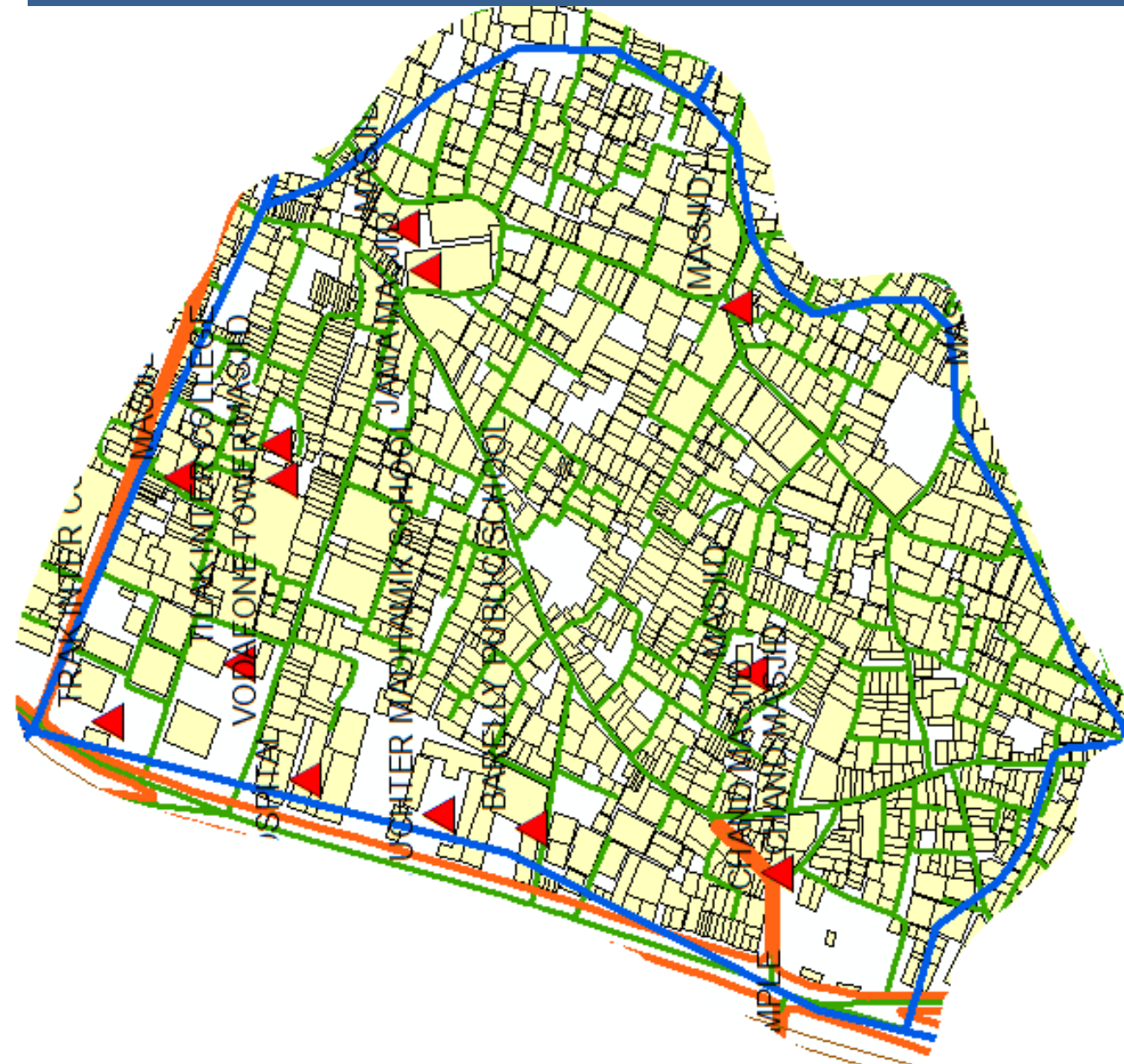













# SWM Route Map for Ward no. 75

	ward Boundary
	Residential units
	Landmarks
	Bulk Generator
	Material Recovery Centre
	Litter bins
	Secondary Bins
	C&D waste facility
	Route for Truck/dumper/ JCB/Tata Ace
	Route for small Tata Ace/ e-rickshaw /small type
	Route for hand cart/ push cart/ hand trolley/ e- rickshaw

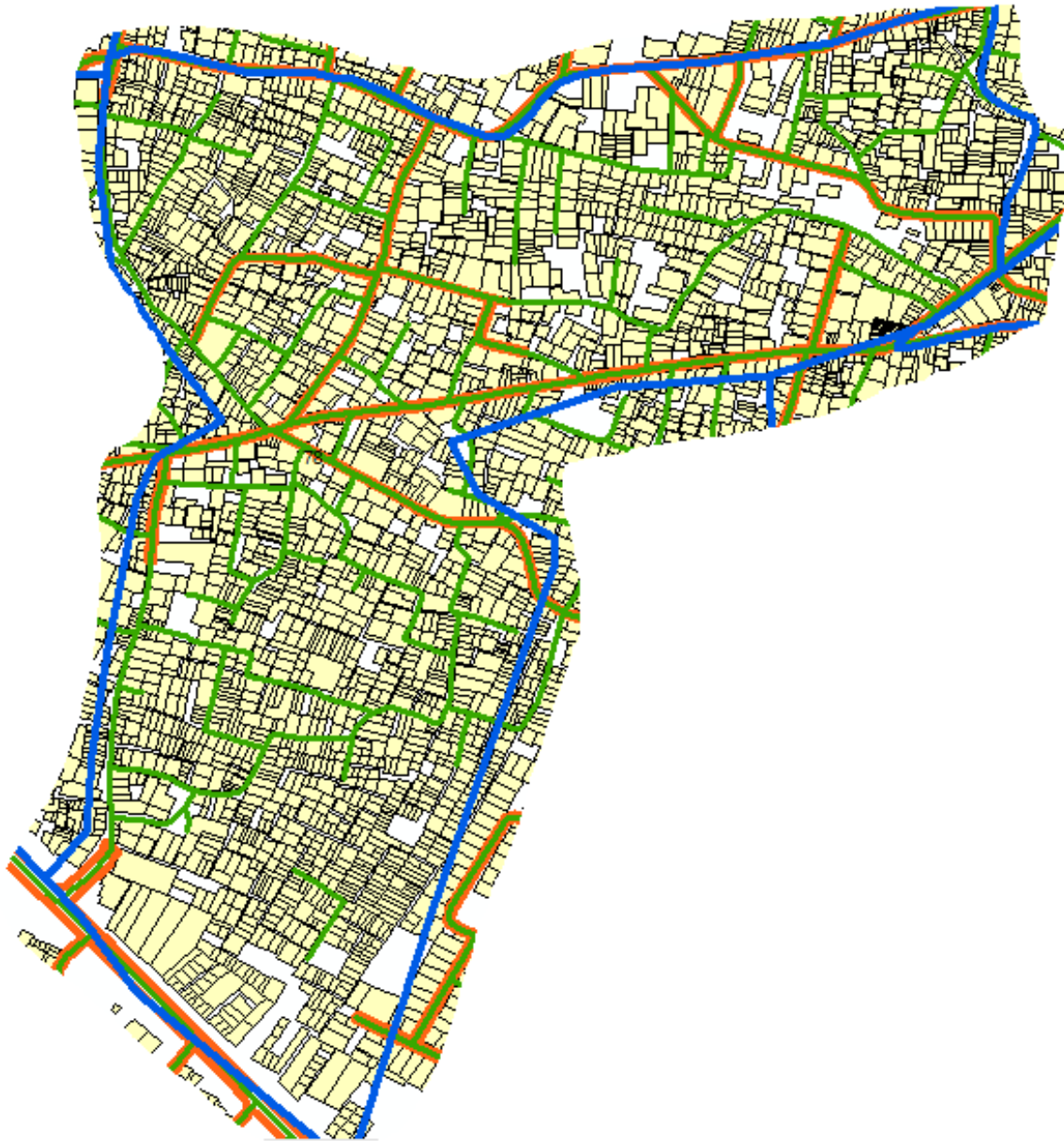






	ward Boundary
	Residential units
	Landmarks
	Bulk Generator
	Material Recovery Centre
	Litter bins
	Secondary Bins
	C&D waste facility
	Route for Truck/dumper/ JCB/Tata Ace
	Route for small Tata Ace/ e-rickshaw /small type
	Route for hand cart/ push cart/ hand trolley/ e- rickshaw
















	ward Boundary
	Residential units
	Landmarks
<b>B</b>	Bulk Generator
<b>M</b>	Material Recovery Centre
<b>LB</b>	Litter bins
<b>SB</b>	Secondary Bins
<b>CD</b>	C&D waste facility
	Route for Truck/dumper/ JCB/Tata Ace
	Route for small Tata Ace/ e-rickshaw /small type
	Route for hand cart/ push cart/ hand trolley/ e- rickshaw














# SWM Route Map for Ward no. 79

	ward Boundary
	Residential units
	Landmarks
	Bulk Generator
	Material Recovery Centre
	Litter bins
	Secondary Bins
	C&D waste facility
	Route for Truck/dumper/ JCB/Tata Ace
	Route for small Tata Ace/ e-rickshaw /small type
	Route for hand cart/ push cart/ hand trolley/ e- rickshaw



# SWM Route Map for Ward no. 80

	ward Boundary
	Residential units
	Landmarks
	Bulk Generator
	Material Recovery Centre
	Litter bins
	Secondary Bins
	C&D waste facility
	Route for Truck/dumper/ JCB/Tata Ace
	Route for small Tata Ace/ e-rickshaw /small type
	Route for hand cart/ push cart/ hand trolley/ e- rickshaw

